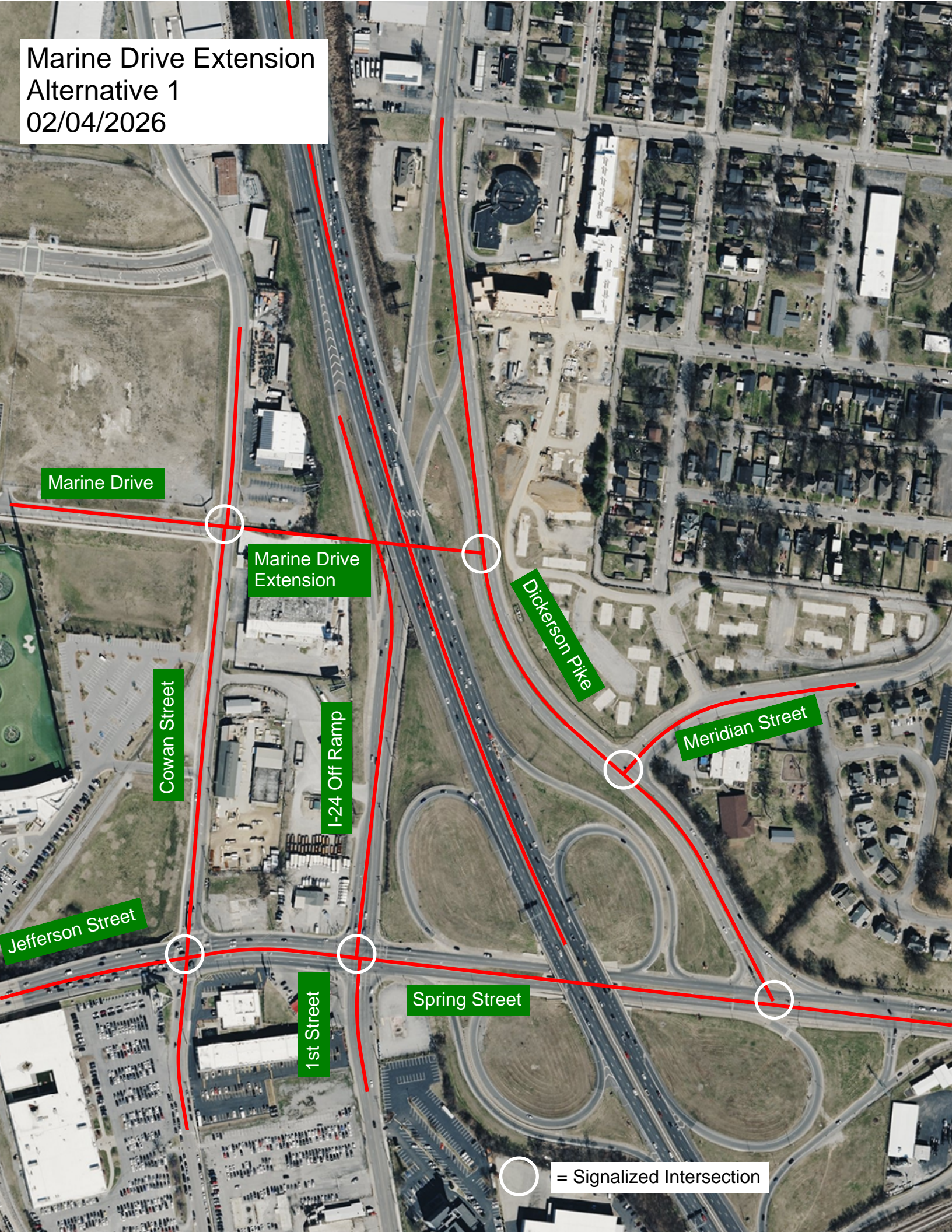


Marine Drive Extension
Alternative 1
02/04/2026



Marine Drive

Marine Drive
Extension

Dickerson Pike

Meridian Street

Cowan Street

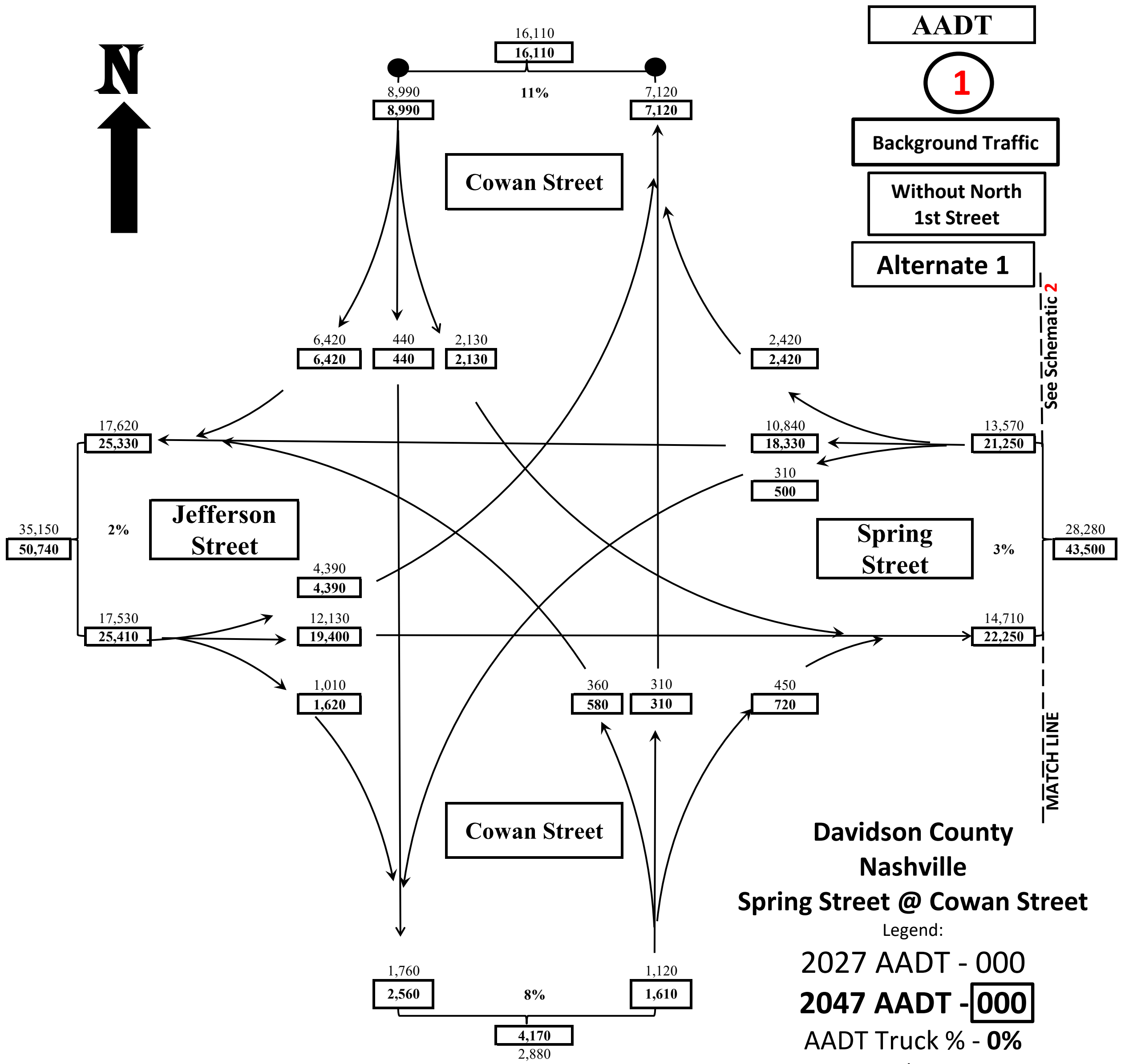

I-24 Off Ramp

Jefferson Street

1st Street

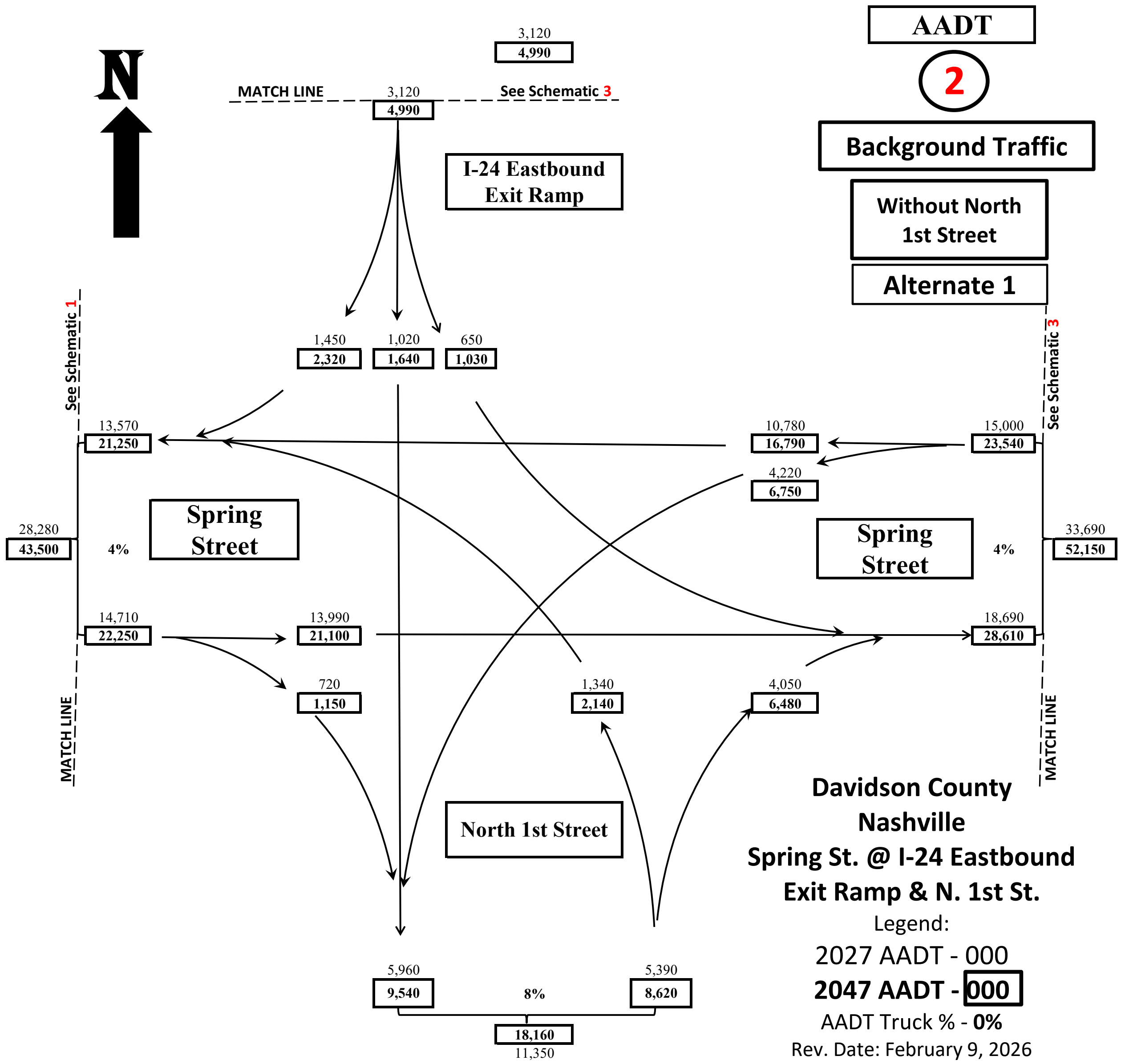

Spring Street

○ = Signaled Intersection



AADT
1
Background Traffic
Without North 1st Street
Alternate 1

See Schematic 2
MATCH LINE



**Davidson County
Nashville
Spring St. @ I-24 Eastbound
Exit Ramp & N. 1st St.**

AADT

2

Background Traffic

**Without North
1st Street**

Alternate 1

MATCH LINE See Schematic 3

See Schematic 1

See Schematic 3

MATCH LINE

MATCH LINE

**I-24 Eastbound
Exit Ramp**

**Spring
Street**

**Spring
Street**

North 1st Street

3,120
4,990

1,450
2,320

1,020
1,640

650
1,030

13,570
21,250

10,780
16,790

15,000
23,540

28,280
43,500

33,690
52,150

14,710
22,250

13,990
21,100

18,690
28,610

720
1,150

1,340
2,140

4,050
6,480

5,960
9,540

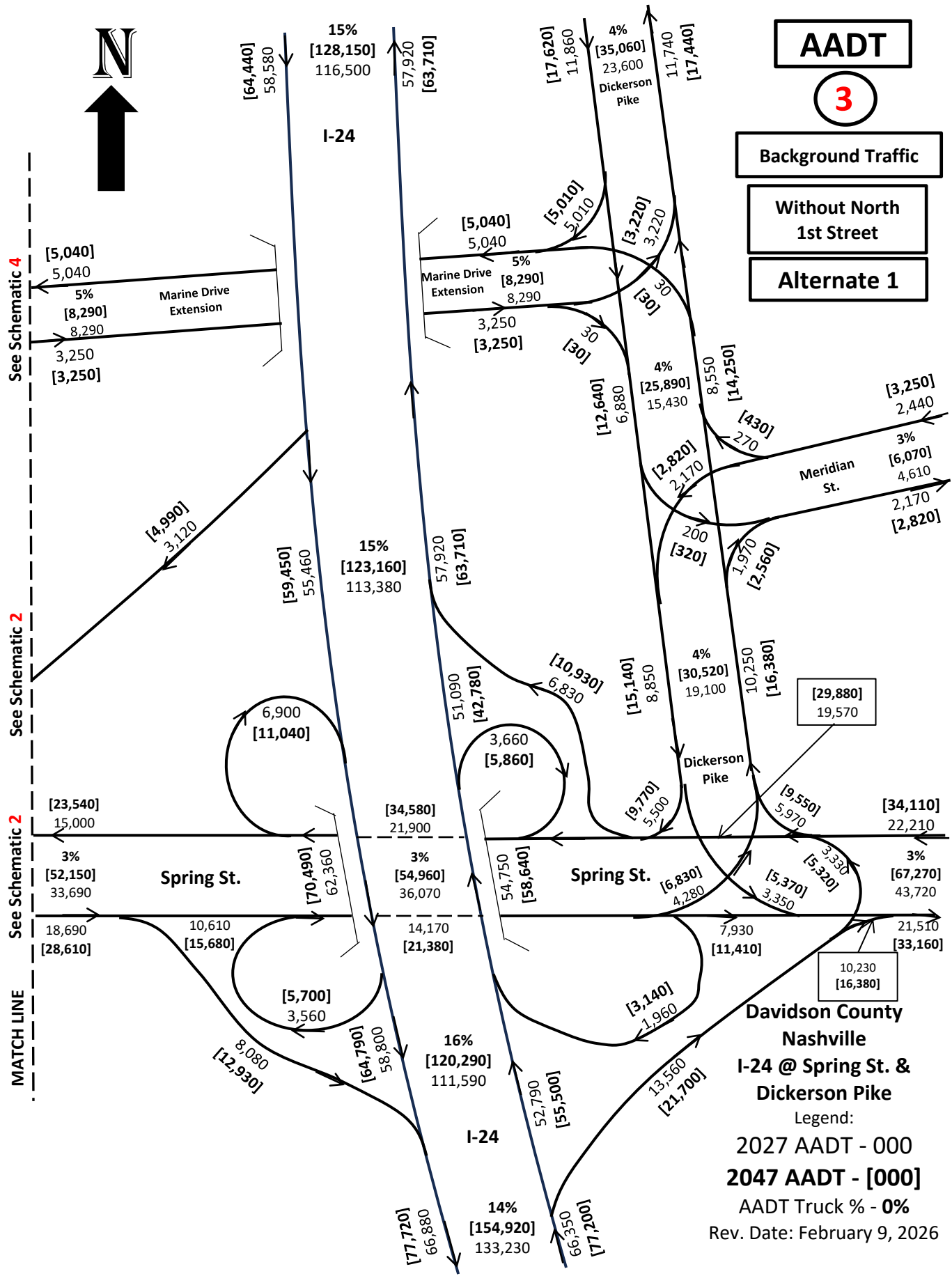
5,390
8,620

18,160
11,350

8%

4%

4%



AADT

3

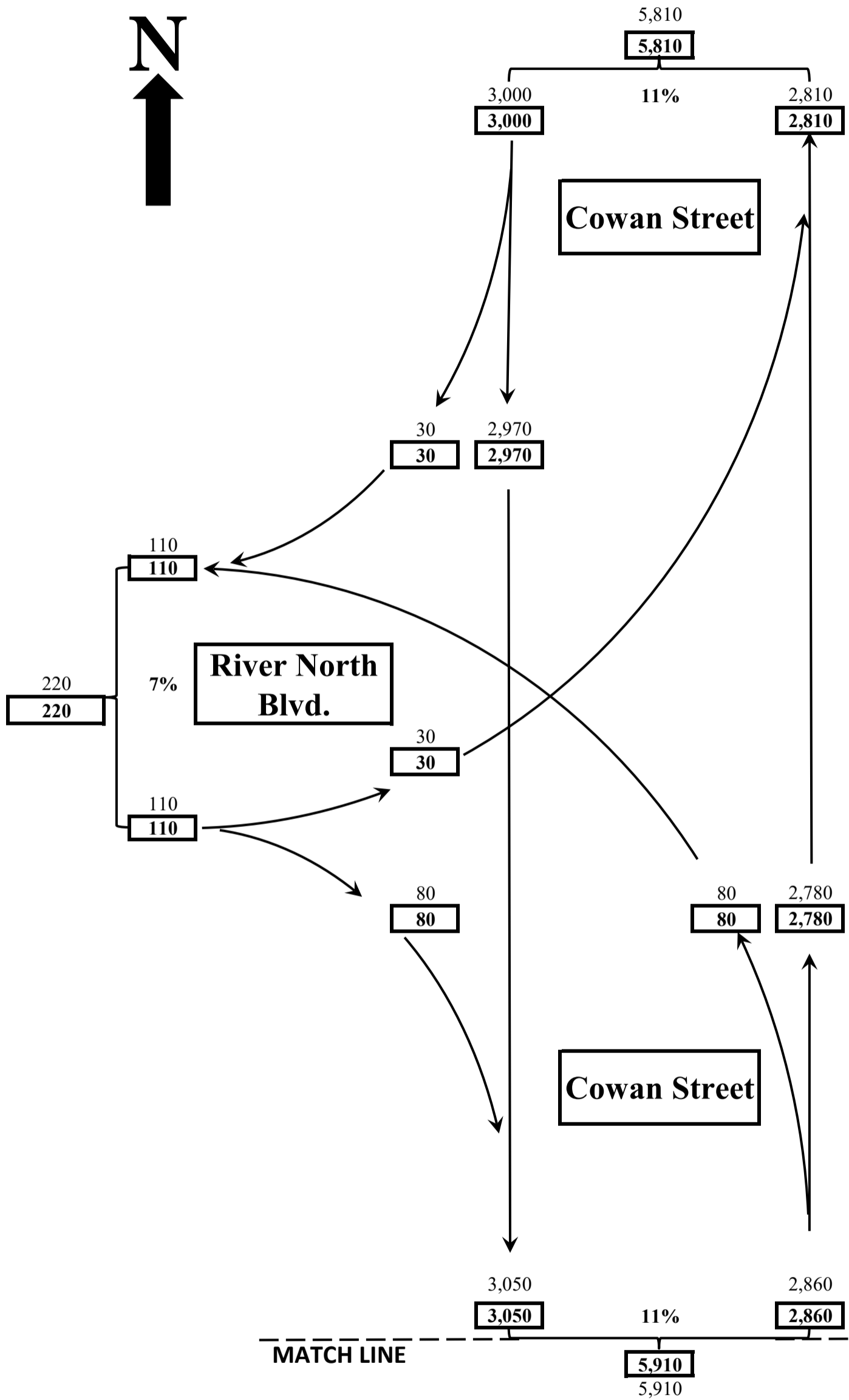

Background Traffic

Without North 1st Street

Alternate 1

**Davidson County
Nashville
I-24 @ Spring St. &
Dickerson Pike**

Legend:
2027 AADT - 000
2047 AADT - [000]
AADT Truck % - 0%
Rev. Date: February 9, 2026



AADT

5

Background Traffic

Without N. 1st Street

Alternate 1

**Davidson County
Nashville
Cowan Street @
River North Blvd.**

Legend:

2027 AADT - 000

2047 AADT - 000

AADT Truck % - 0%

Rev. Date: February 9, 2026

TA

MATCH LINE

5,910
5,910

See Schematic 4



2027 DHV

1

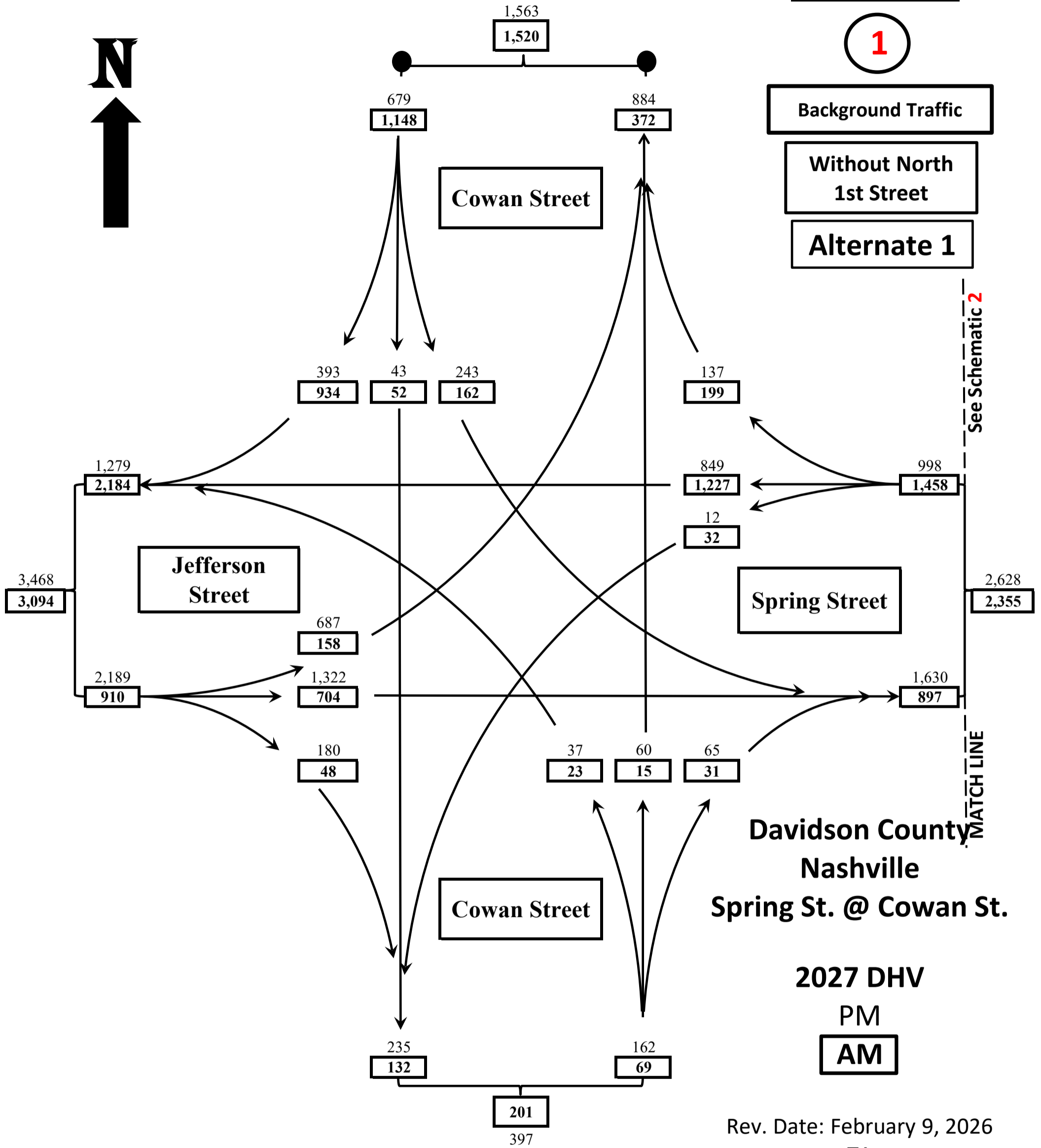
Background Traffic

Without North
1st Street

Alternate 1

See Schematic 2

MATCH LINE





2027 DHV

2

Background Traffic

Without North 1st Street

Alternate 1

MATCH LINE See Schematic 3

425
239

I-24 Eastbound Exit Ramp

151
115

213
75

61
49

See Schematic 1

See Schematic 3

998
1,458

707
1,254

1,083
1,793

Spring Street

Spring Street

2,628
2,355

3,254
2,812

1,630
897

1,555
815

2,171
1,019

MATCH LINE

MATCH LINE

75
82

140
89

555
155

Davidson County
Nashville
Spring Street @ I-24
Eastbound Exit Ramp
& North 1st Street

North 1st Street

664
696

695
244

940
1,359

2027 DHV
PM
AM

Rev. Date: February 9, 2026



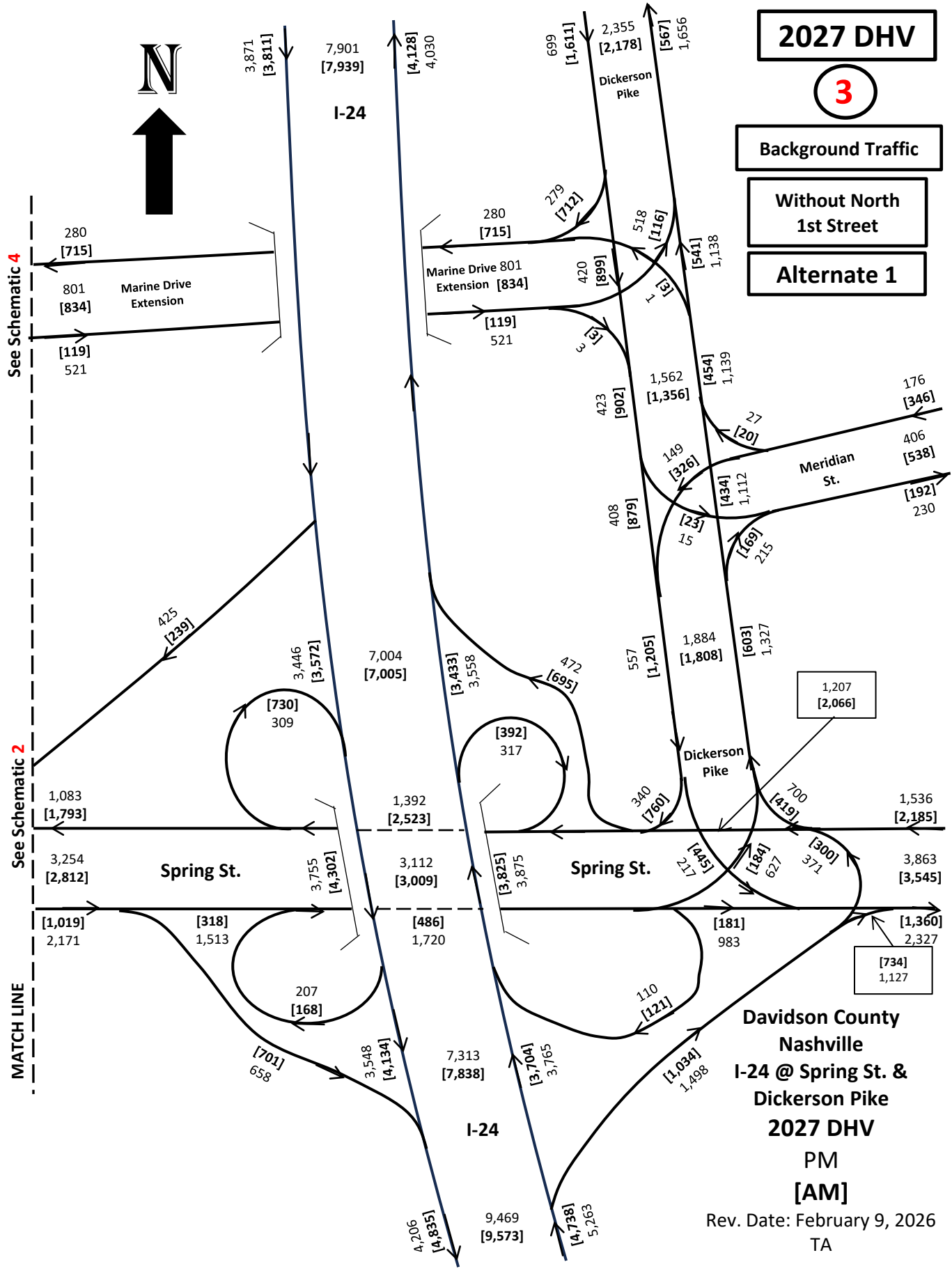
2027 DHV

3

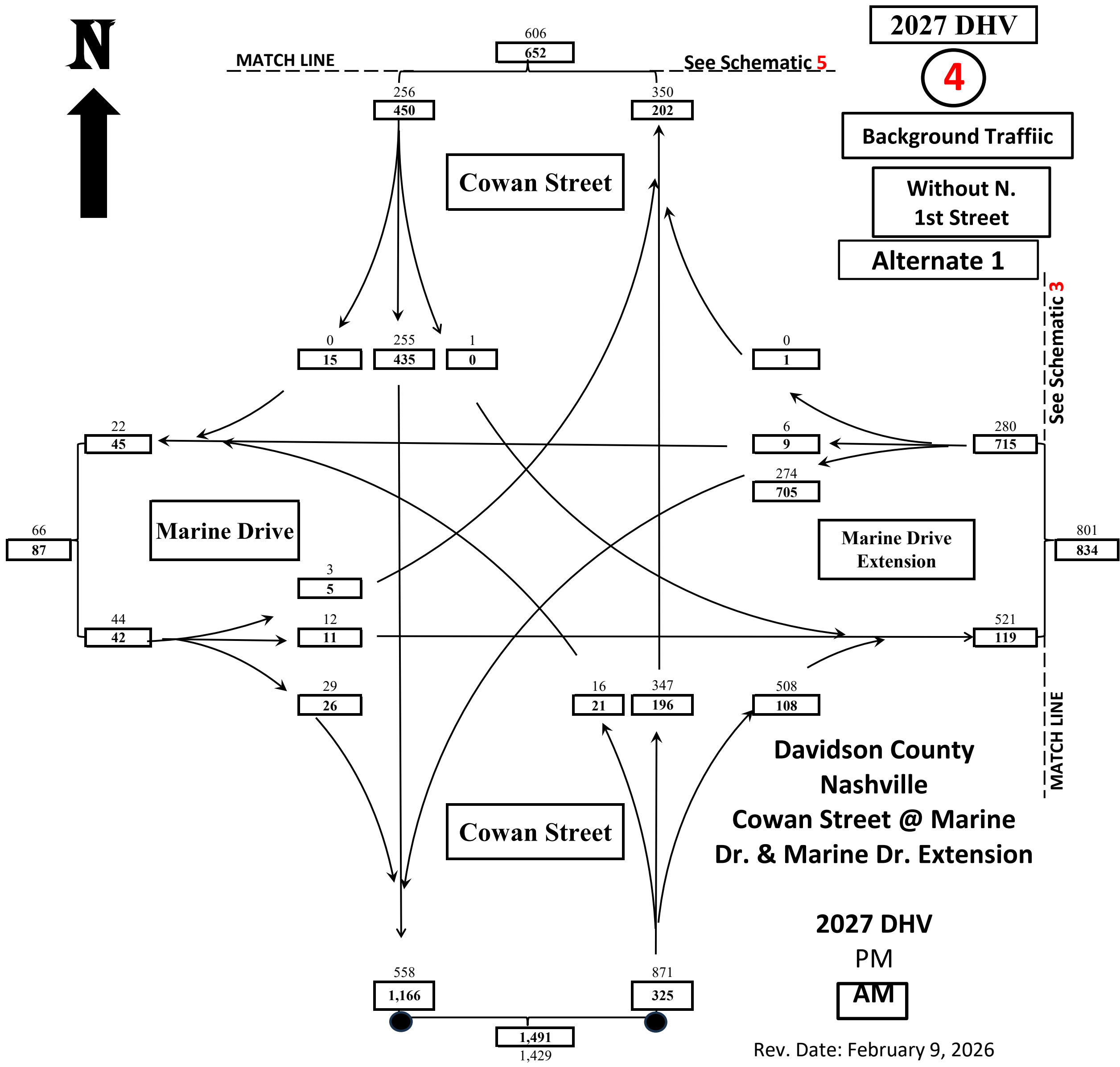
Background Traffic

Without North 1st Street

Alternate 1



**Davidson County
Nashville
I-24 @ Spring St. &
Dickerson Pike
2027 DHV
PM
[AM]
Rev. Date: February 9, 2026
TA**





2047 DHV

1

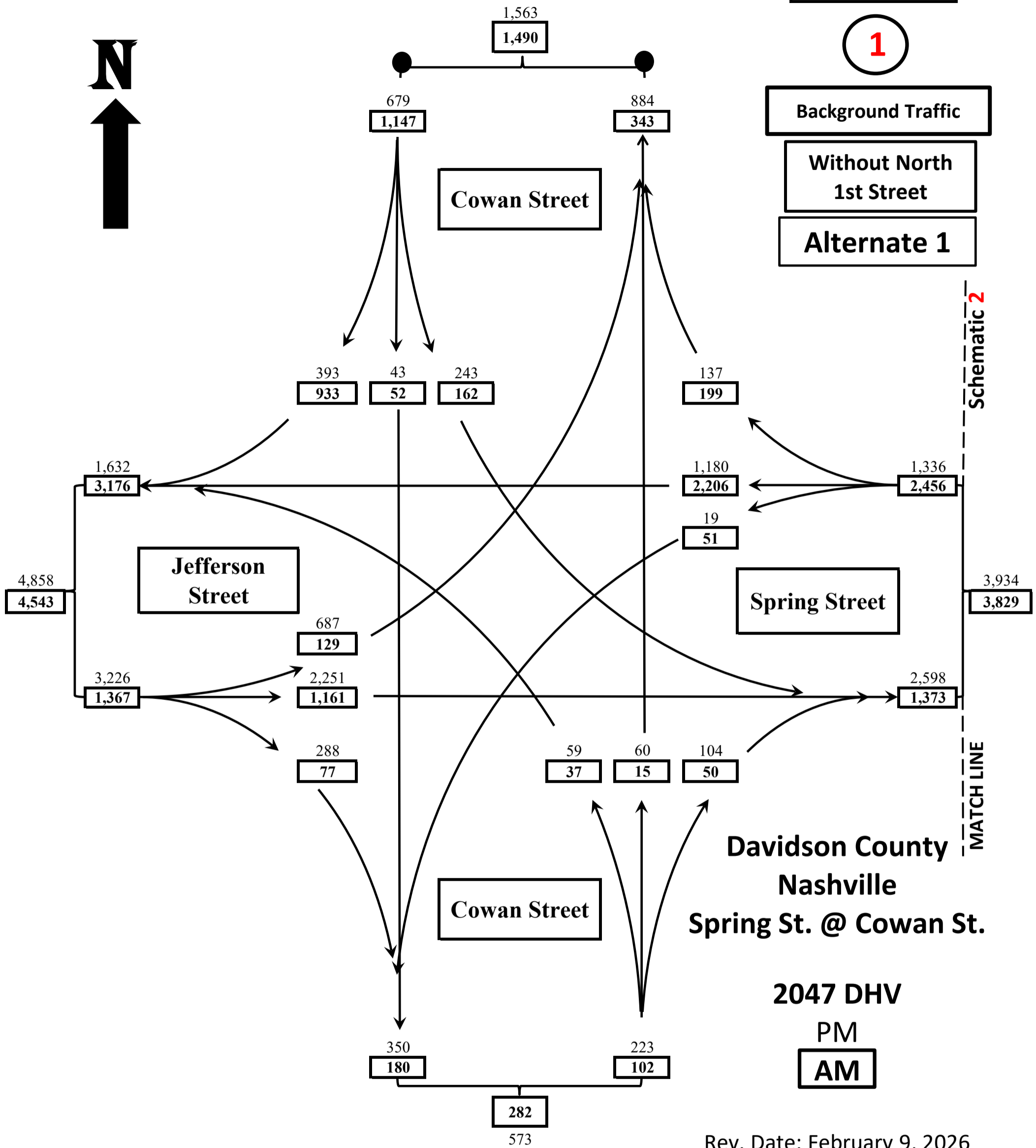
Background Traffic

Without North
1st Street

Alternate 1

Schematic 2

MATCH LINE





2047 DHV

2

Background Traffic

Without North 1st Street

Alternate 1

MATCH LINE 680 See Schematic 3

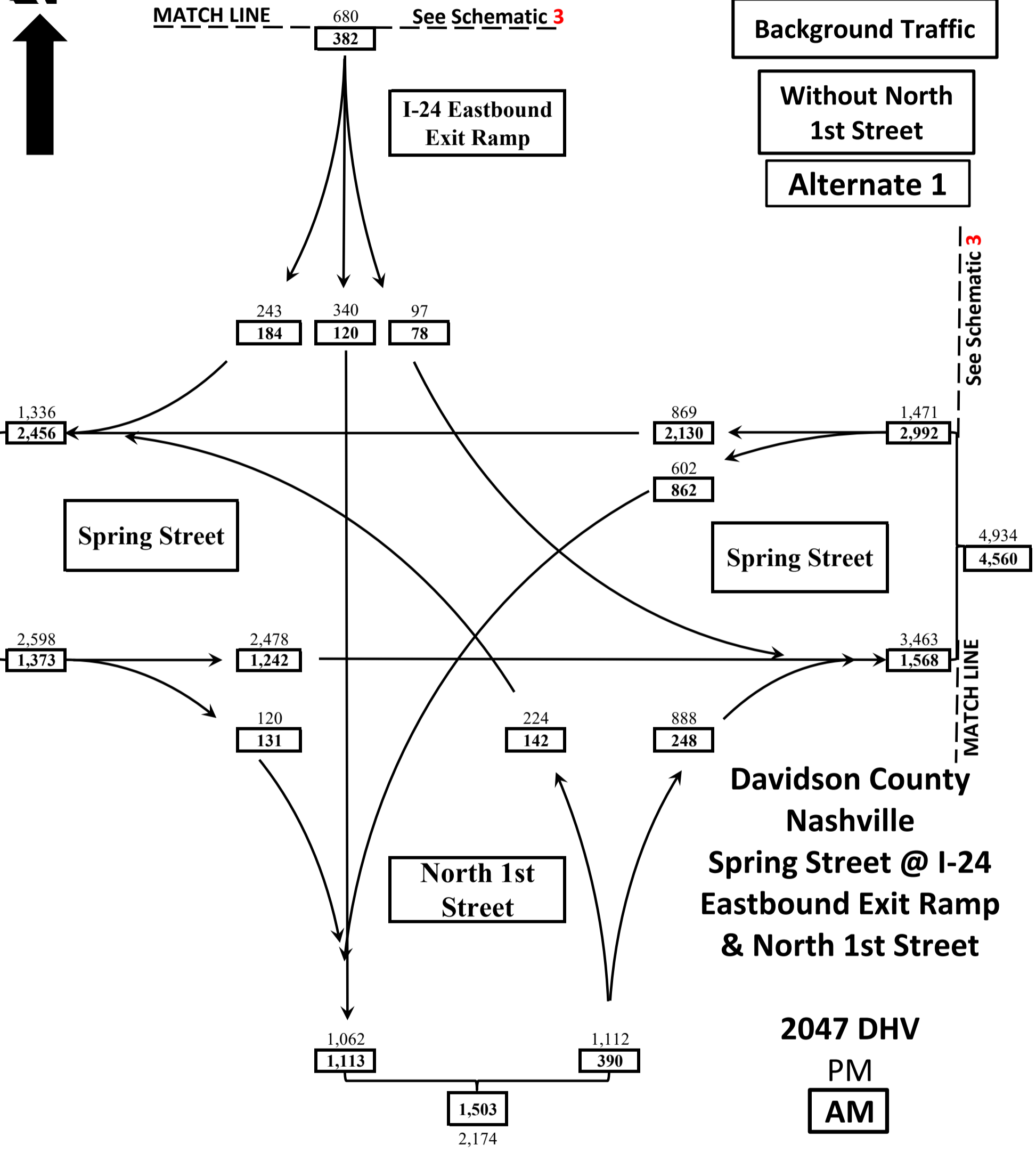
I-24 Eastbound Exit Ramp

See Schematic 1

See Schematic 3

MATCH LINE

MATCH LINE



Davidson County
Nashville
Spring Street @ I-24
Eastbound Exit Ramp
& North 1st Street

2047 DHV
PM
AM

Rev. Date: February 9, 2026
TA



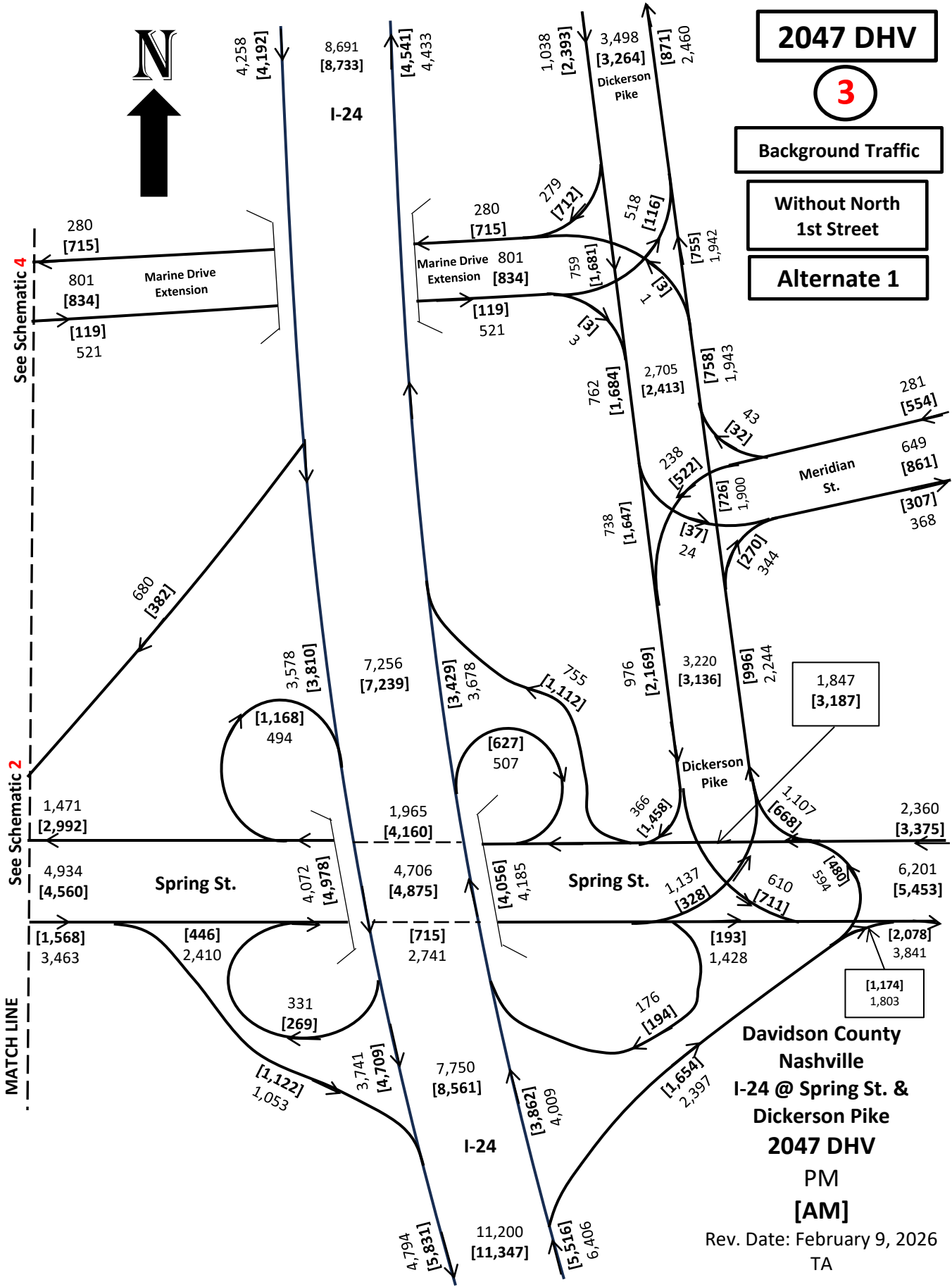
2047 DHV

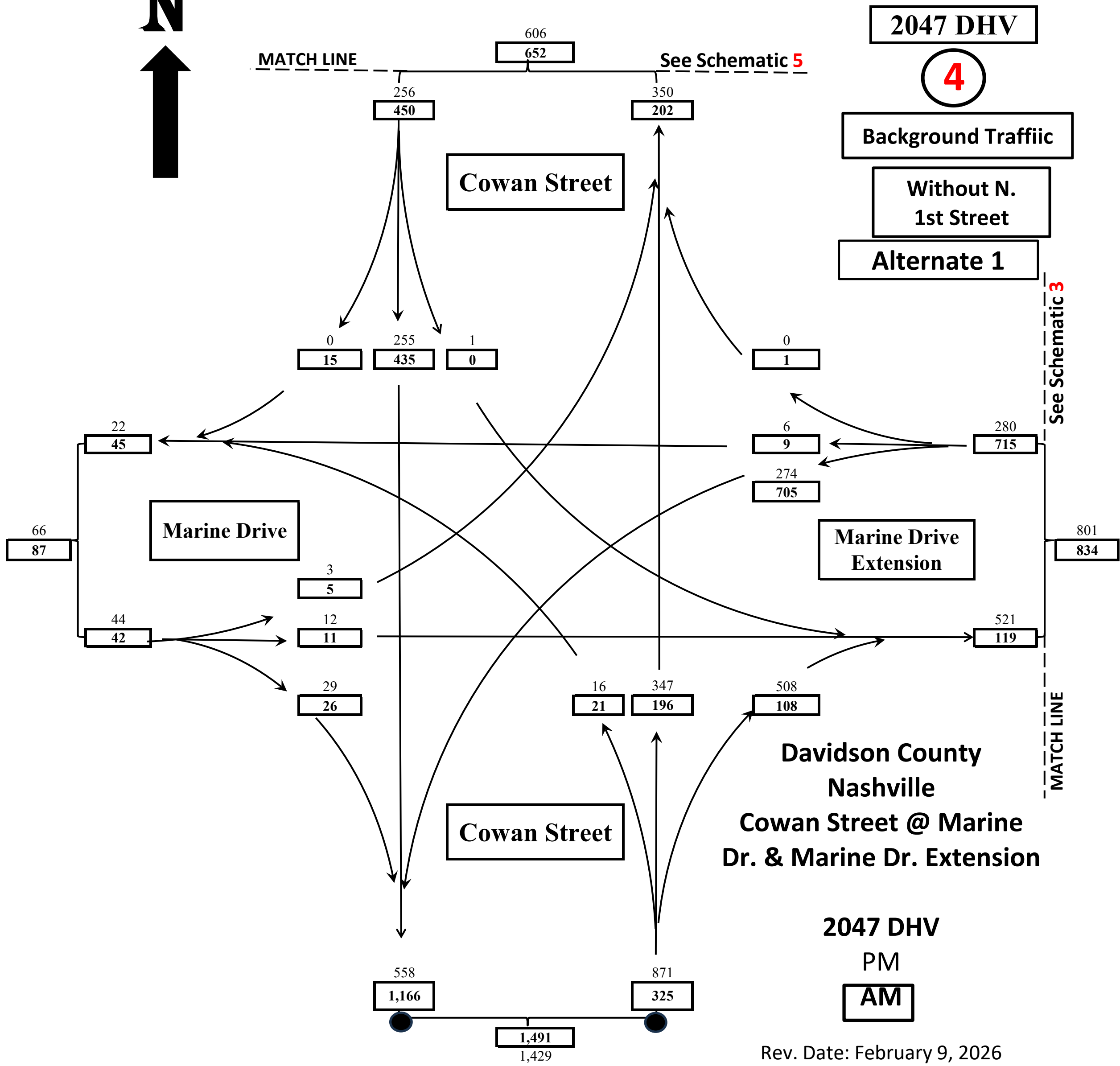

3

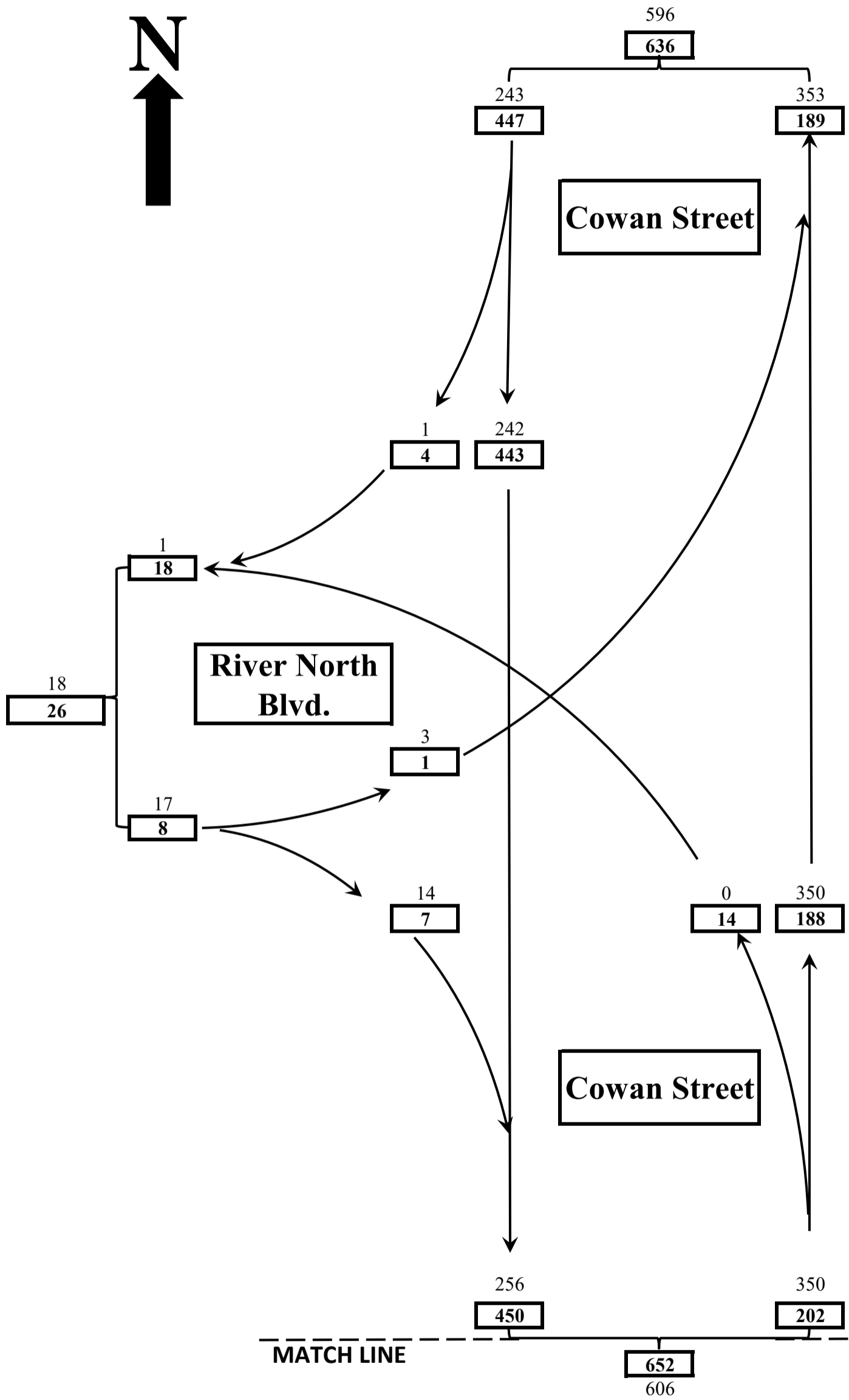

Background Traffic

**Without North
1st Street**

Alternate 1







2047 DHV

5

Background Traffic

Without N. 1st Street

Alternate 1

Davidson County
Nashville
Cowan Street @
River North Blvd.

2047 DHV

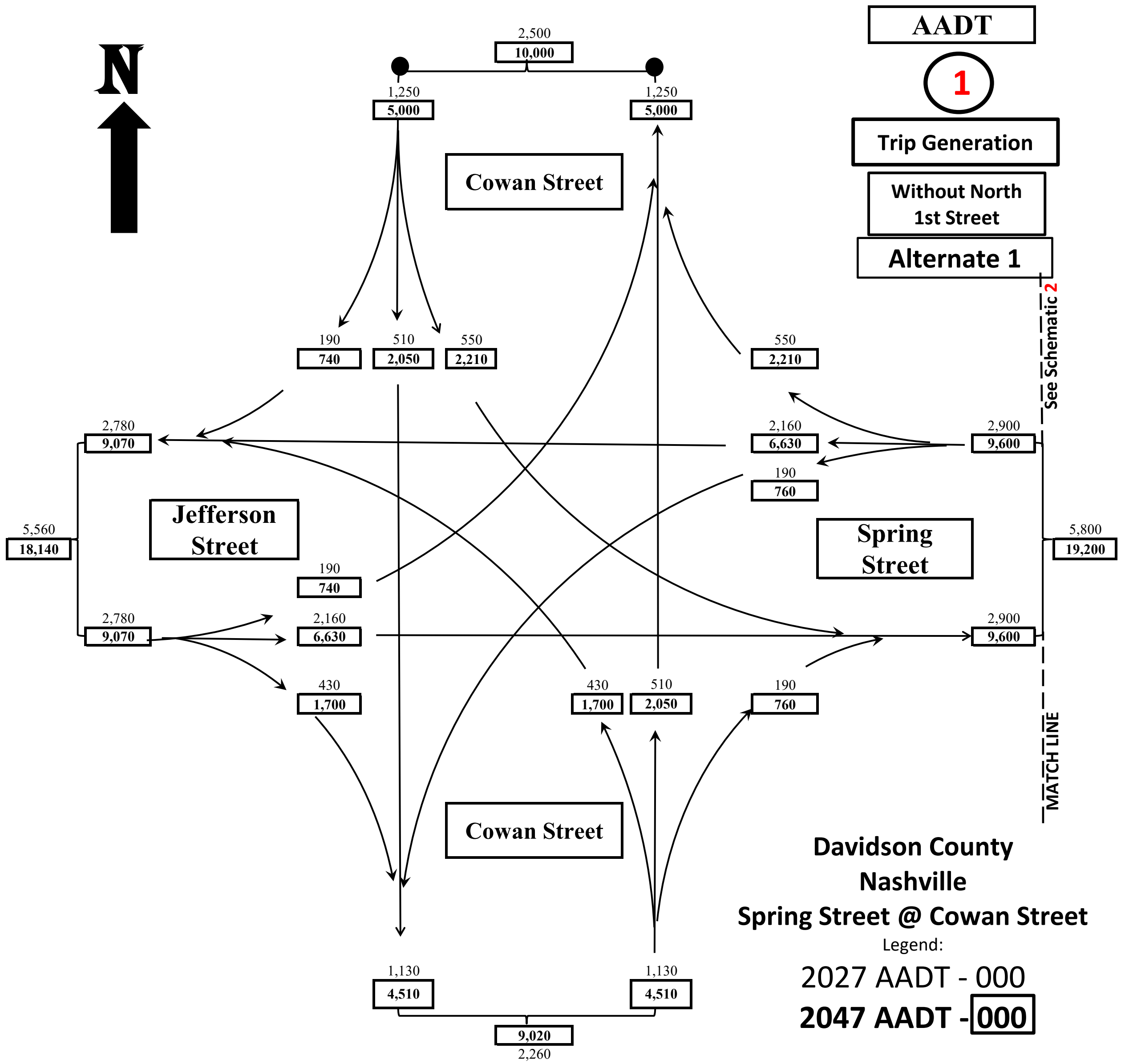

PM

AM

Rev. Date: February 9, 2026
TA

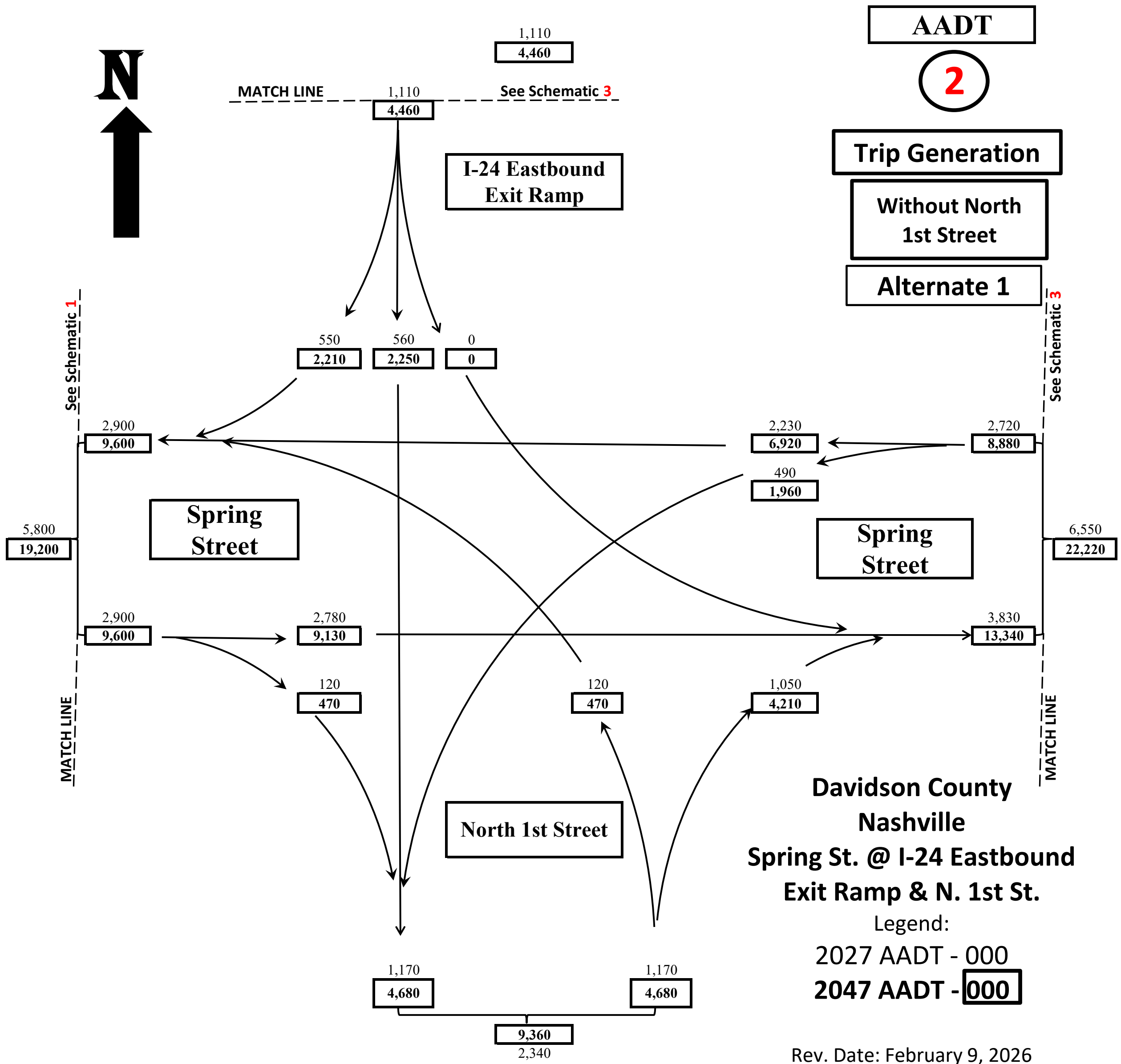

MATCH LINE

See Schematic 4



Davidson County
Nashville
Spring Street @ Cowan Street

Rev. Date: February 9, 2026
TA



AADT

2

Trip Generation

Without North 1st Street

Alternate 1

**Davidson County
Nashville
Spring St. @ I-24 Eastbound
Exit Ramp & N. 1st St.**

Legend:

2027 AADT - 000

2047 AADT - **000**

Rev. Date: February 9, 2026

TA



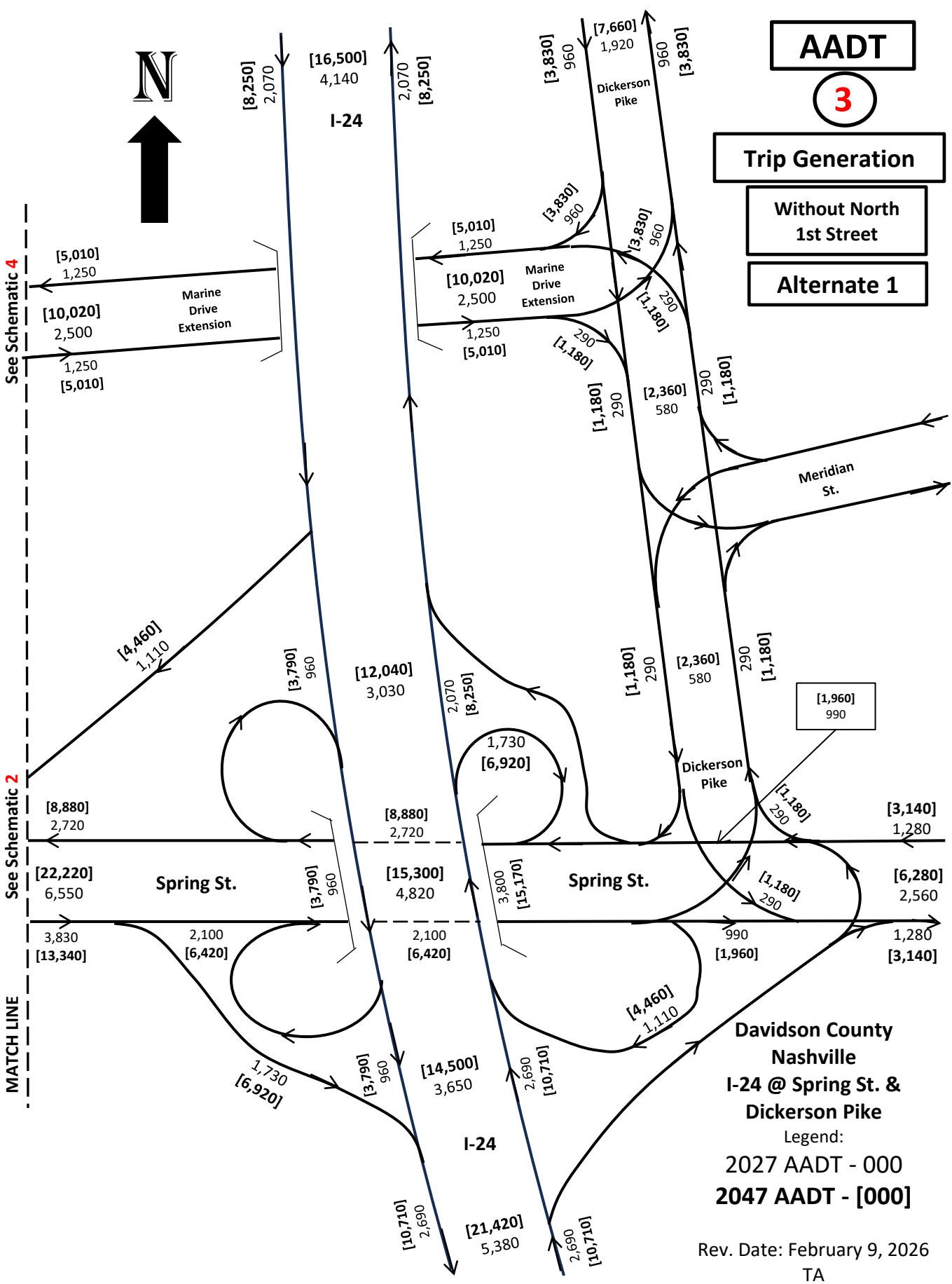
AADT

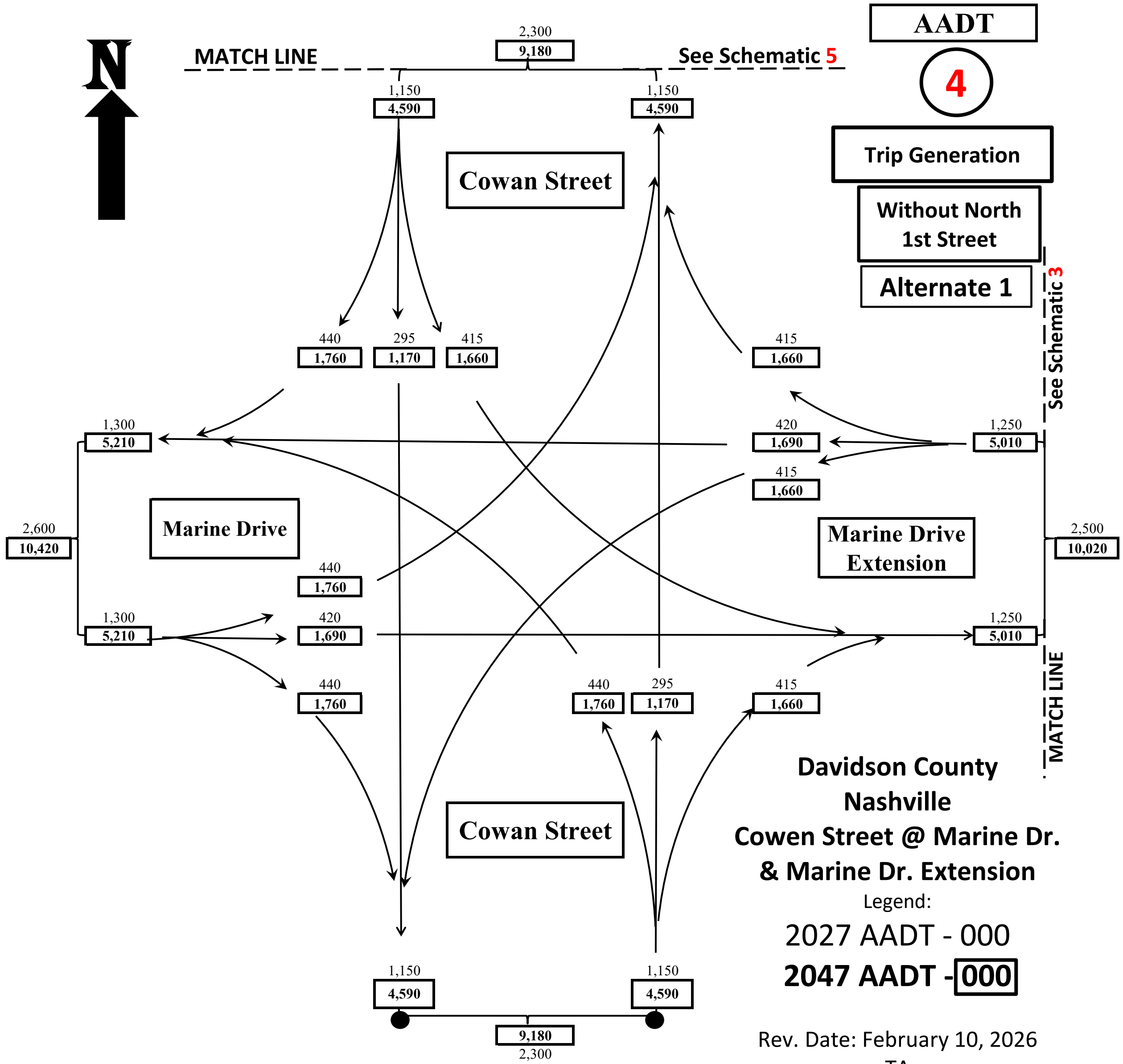

3

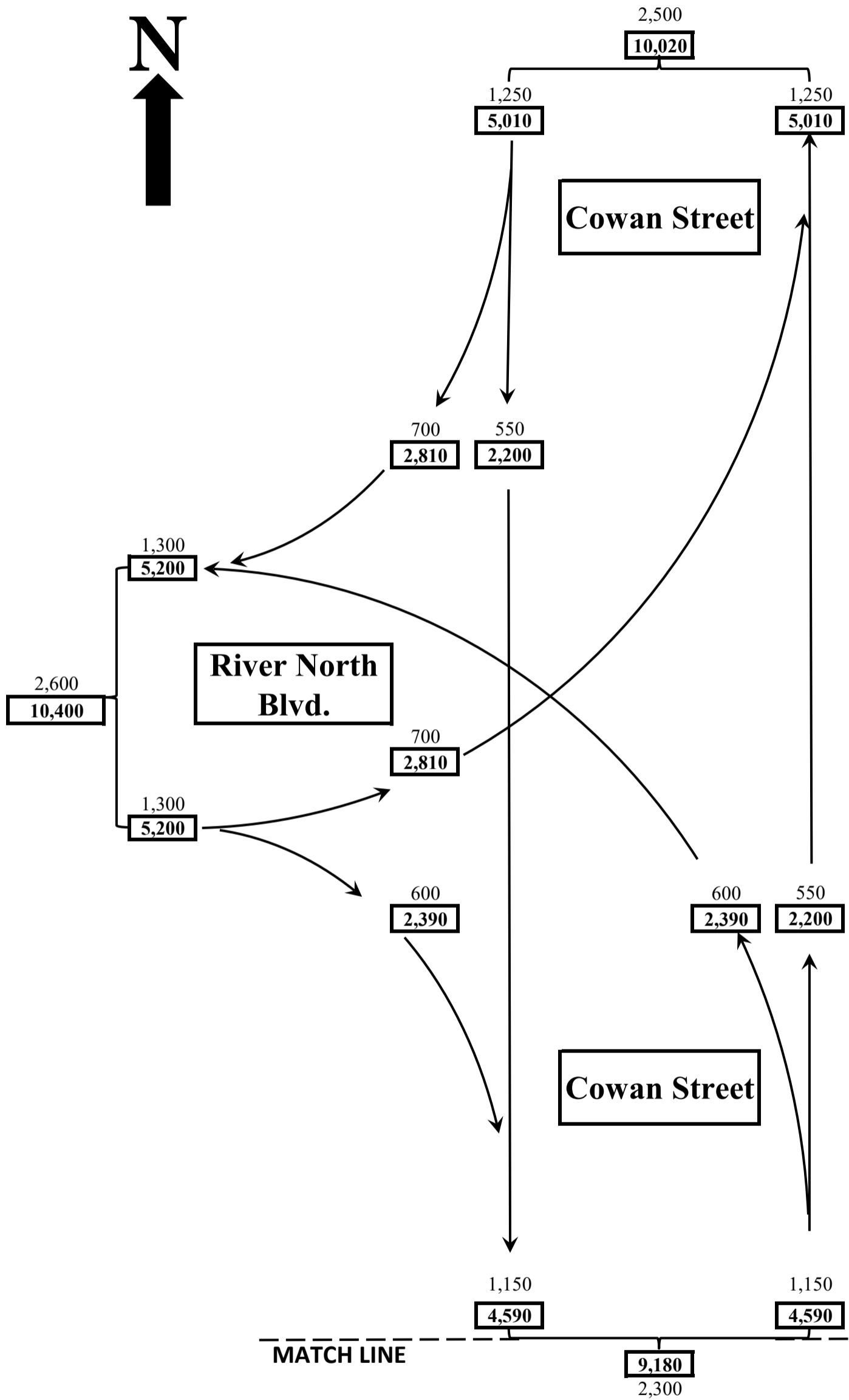

Trip Generation

Without North 1st Street

Alternate 1







AADT

5

Trip Generation

Without North 1st Street

Alternate 1

**Davidson County
Nashville
Cowan Street @
River North Blvd.**

Legend:

2027 AADT - 000

2047 AADT - **000**

Rev. Date: February 9, 2026

TA

MATCH LINE

See Schematic 4



2027 DHV

1

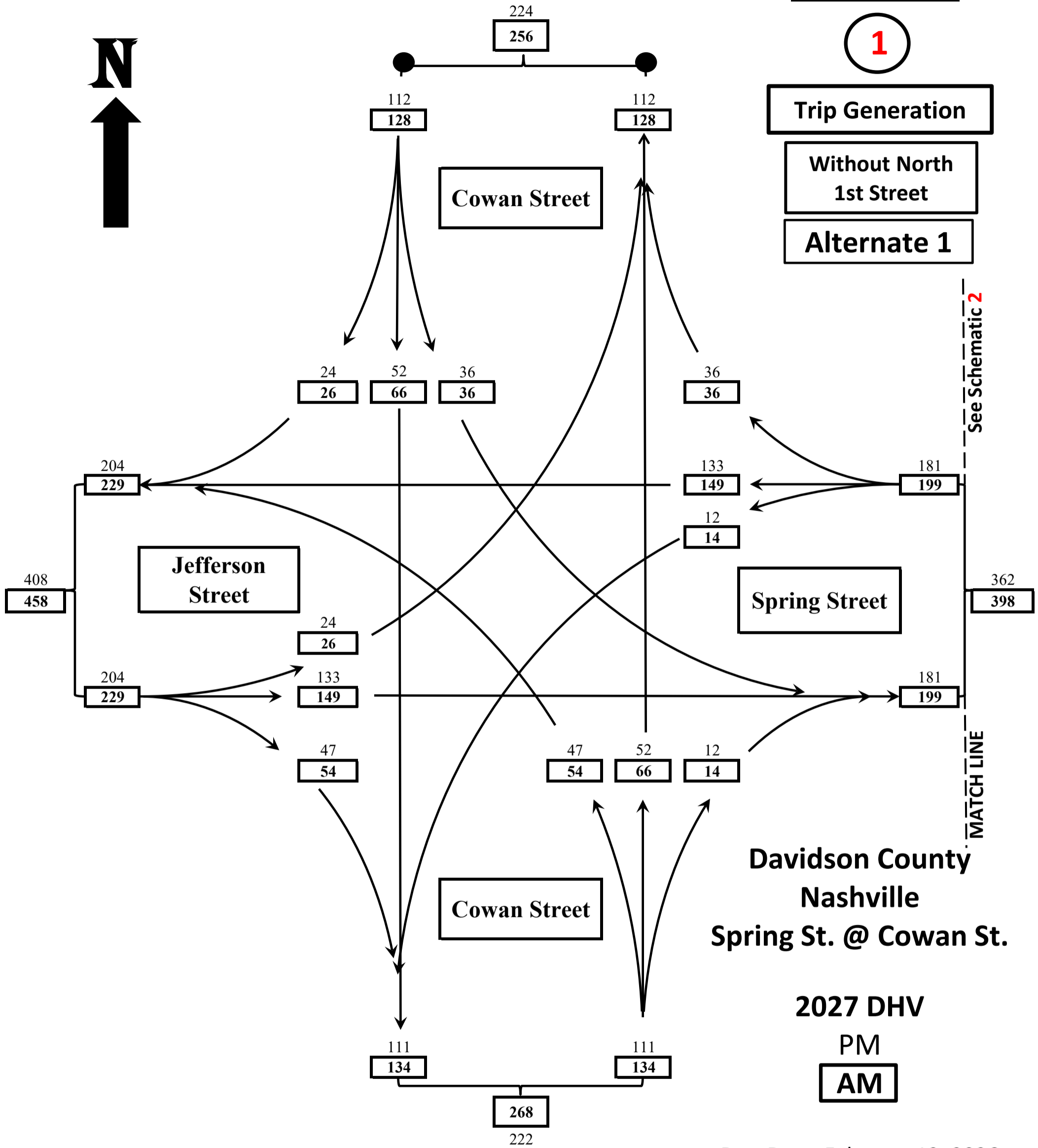
Trip Generation

Without North
1st Street

Alternate 1

See Schematic 2

MATCH LINE



Davidson County
Nashville
Spring St. @ Cowan St.

2027 DHV
PM
AM

Rev. Date: February 12, 2026
TA



2027 DHV

2

Trip Generation

Without North 1st Street

Alternate 1

MATCH LINE See Schematic 3

136
152

I-24 Eastbound Exit Ramp

64 72 0
70 82 0

See Schematic 1

See Schematic 3

181
199

105
115

140
155

Spring Street

Spring Street

362
398

416
462

181
199

169
185

276
307

MATCH LINE

MATCH LINE

12
14

12
14

107
122

Davidson County
Nashville
Spring Street @ I-24
Eastbound Exit Ramp
& North 1st Street

North 1st Street

119
136

119
136

272
238

2027 DHV

PM

AM

Rev. Date: February 12, 2026
TA



2027 DHV

4

MATCH LINE

See Schematic 5

Trip Generation

**Without North
1st Street**

Alternate 1

See Schematic 3

Cowan Street

Marine Drive

**Marine Drive
Extension**

Cowan Street

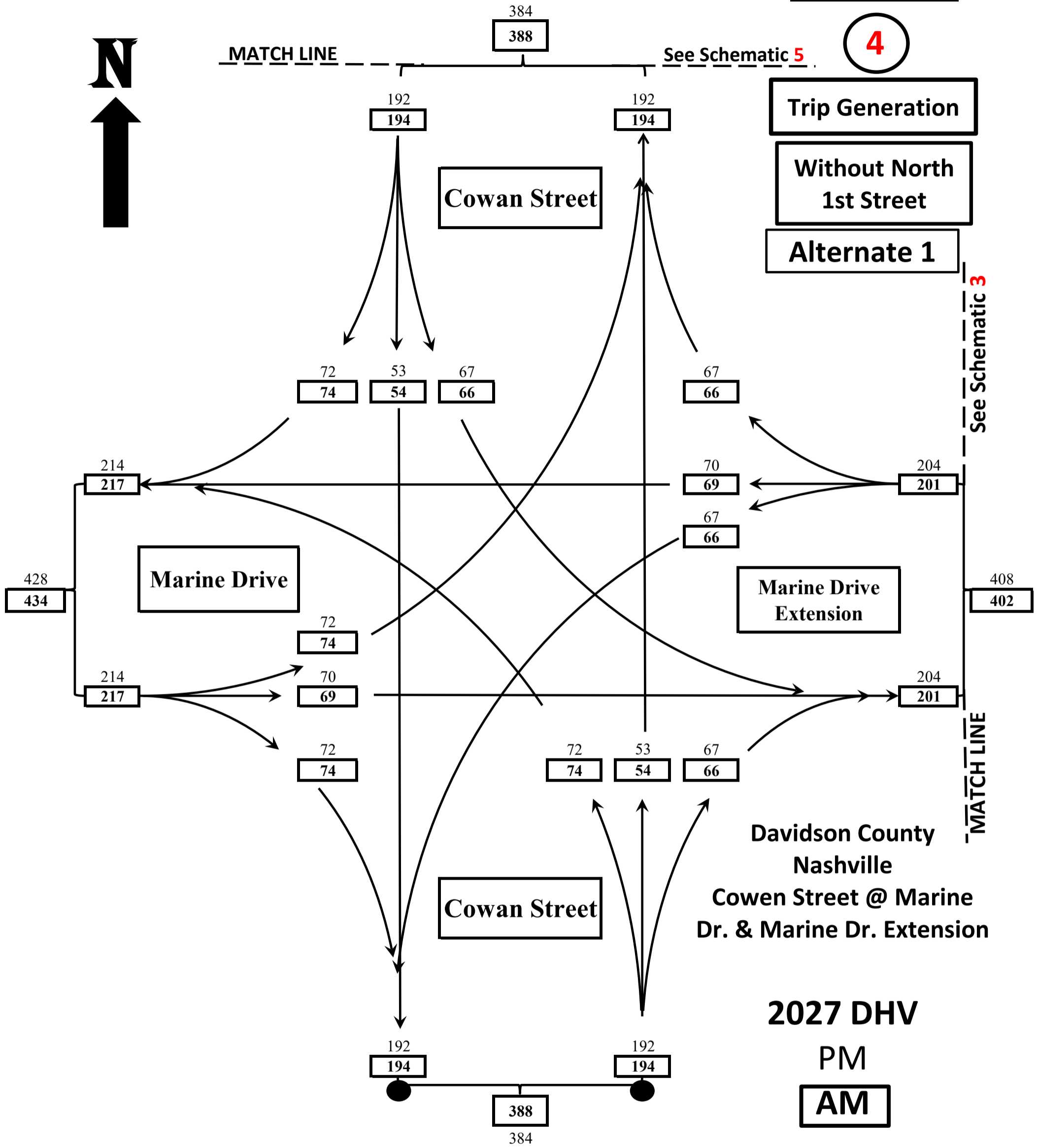
**Davidson County
Nashville
Cowen Street @ Marine
Dr. & Marine Dr. Extension**

2027 DHV

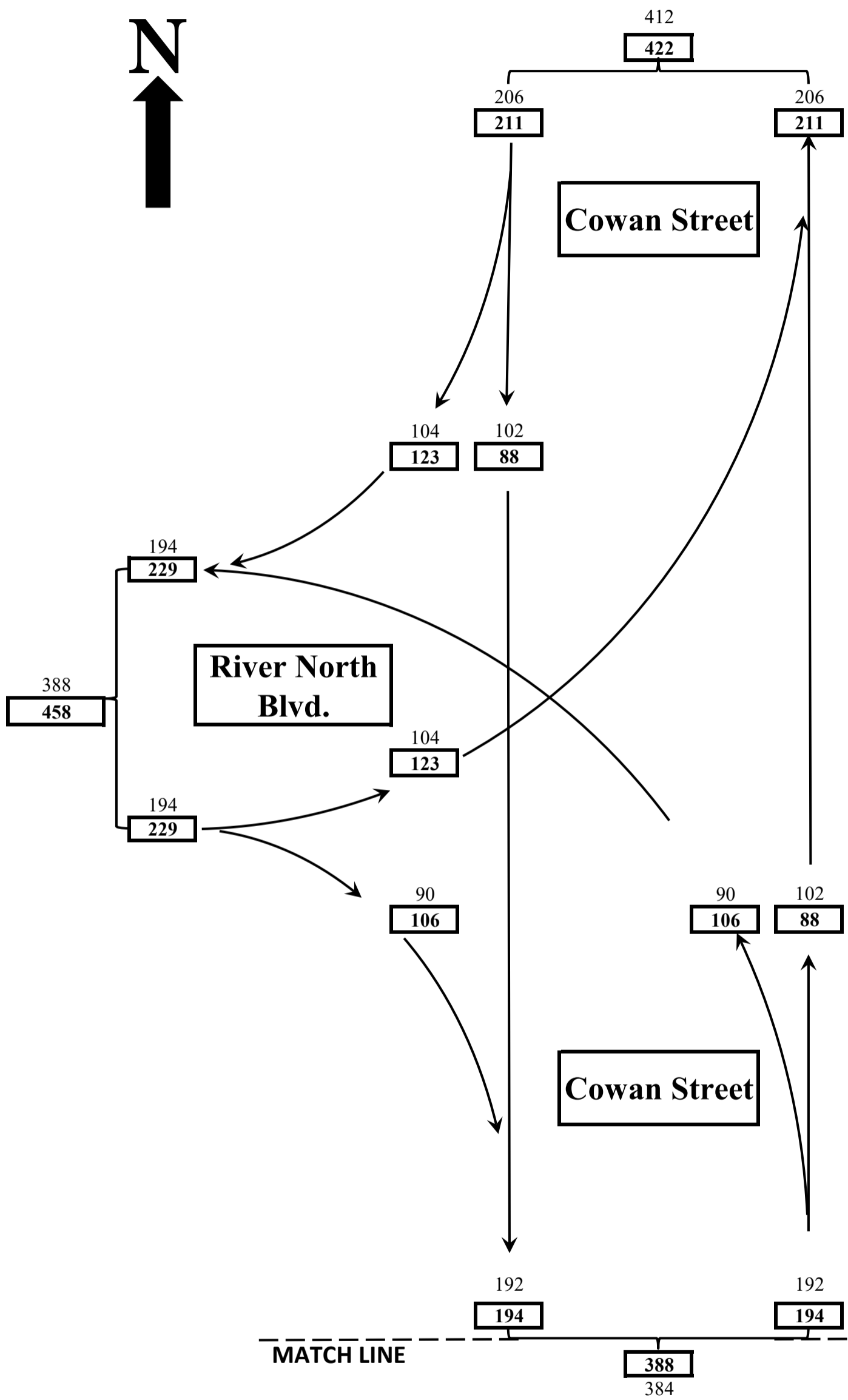

PM

AM

MATCH LINE



Rev. Date: February 10, 2026
TA



2027 DHV

5

Trip Generation

Without North 1st Street

Alternate 1

Davidson County
Nashville
Cowan Street @
River North Blvd.

2027 DHV

PM

AM

Rev. Date: February 10, 2026
TA



2047 DHV

1

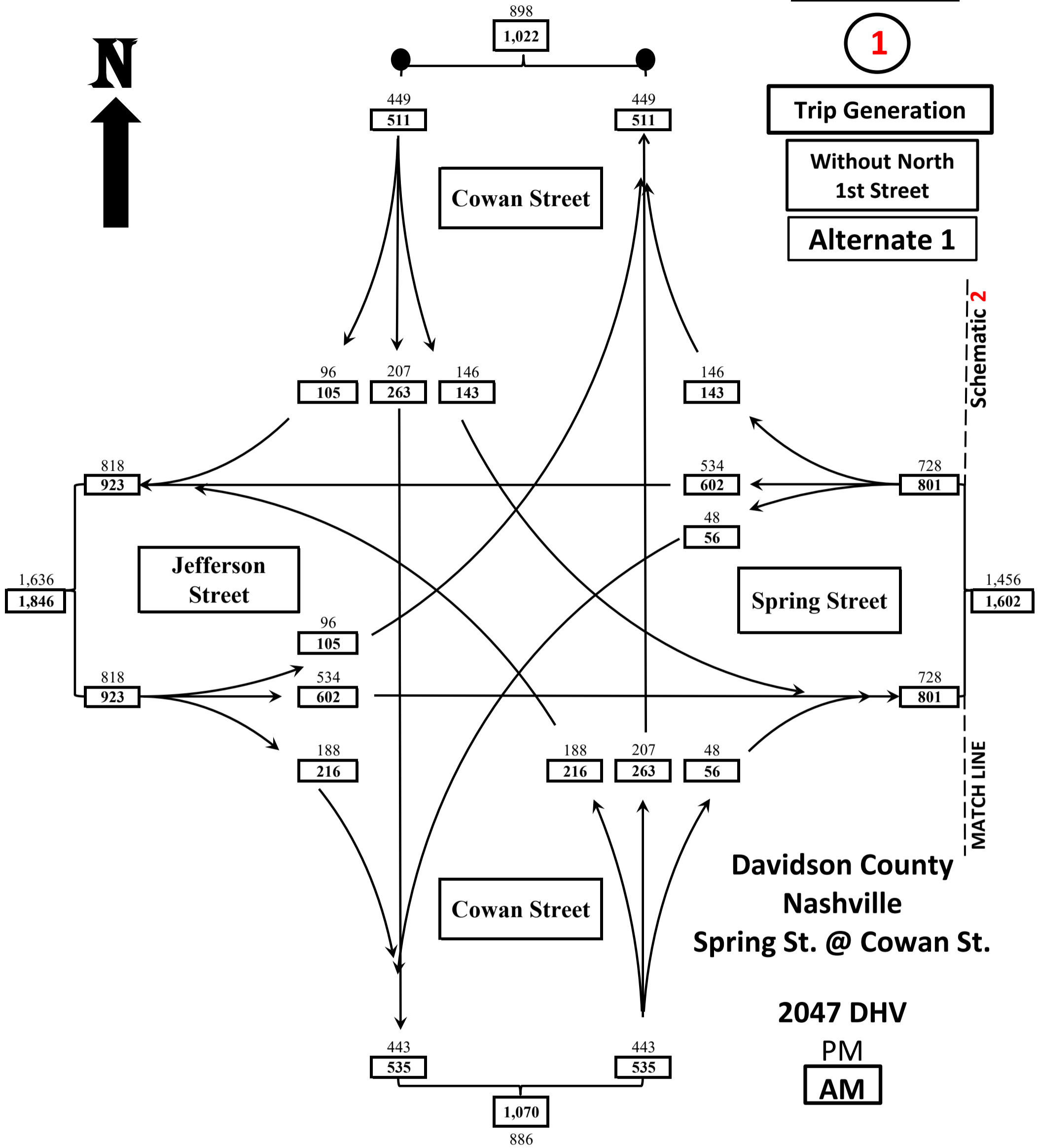
Trip Generation

Without North
1st Street

Alternate 1

Schematic 2

MATCH LINE



Rev. Date: February 12, 2026
TA



2047 DHV

2

Trip Generation

Without North 1st Street

Alternate 1

MATCH LINE 545 610 See Schematic 3

I-24 Eastbound Exit Ramp

255 280 290 330 0 0

See Schematic 1

See Schematic 3

728 801

425 465

564 623

Spring Street

Spring Street

1,456 1,602

1,673 1,856

728 801

680 745

1,109 1,233

MATCH LINE

MATCH LINE

48 56

48 56

429 488

Davidson County
Nashville
Spring Street @ I-24
Eastbound Exit Ramp
& North 1st Street

North 1st Street

477 544

477 544

1,088 954

2047 DHV

PM

AM

Rev. Date: February 12, 2026
TA



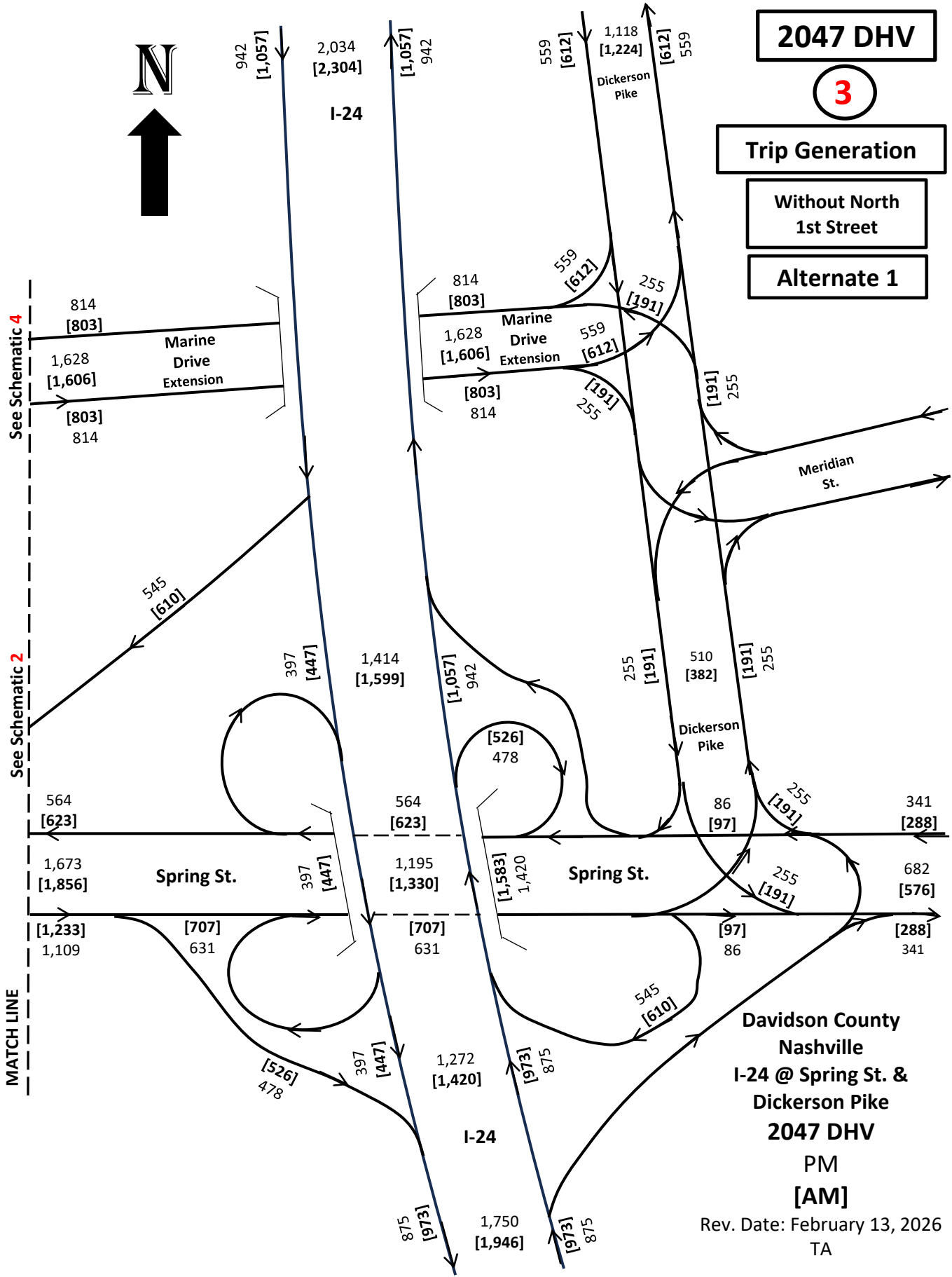
2047 DHV

3

Trip Generation

**Without North
1st Street**

Alternate 1



**Davidson County
Nashville
I-24 @ Spring St. &
Dickerson Pike
2047 DHV
PM
[AM]**

Rev. Date: February 13, 2026
TA



2047 DHV

4

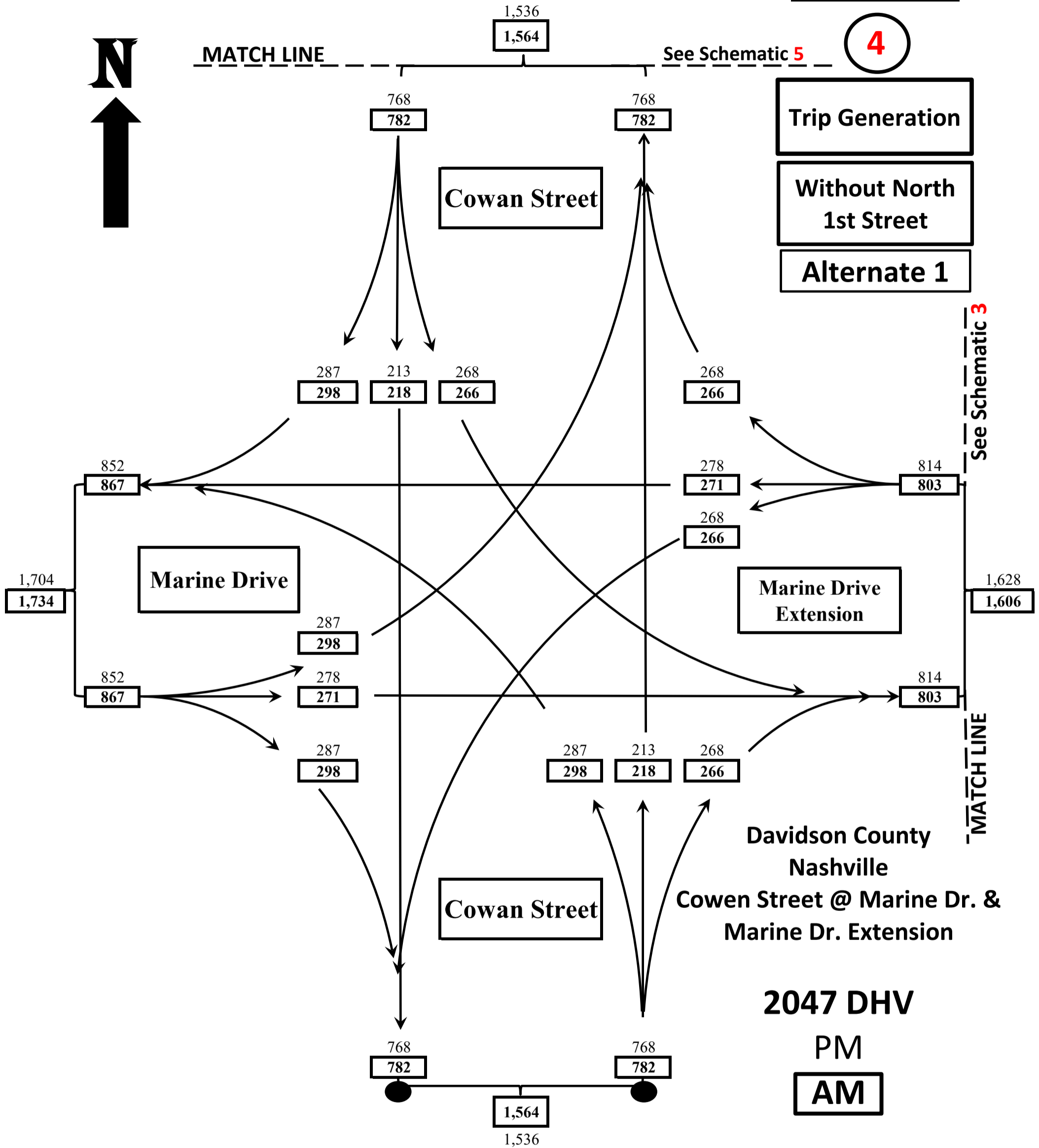
MATCH LINE

See Schematic **5**

Trip Generation
Without North 1st Street
Alternate 1

See Schematic **3**

MATCH LINE



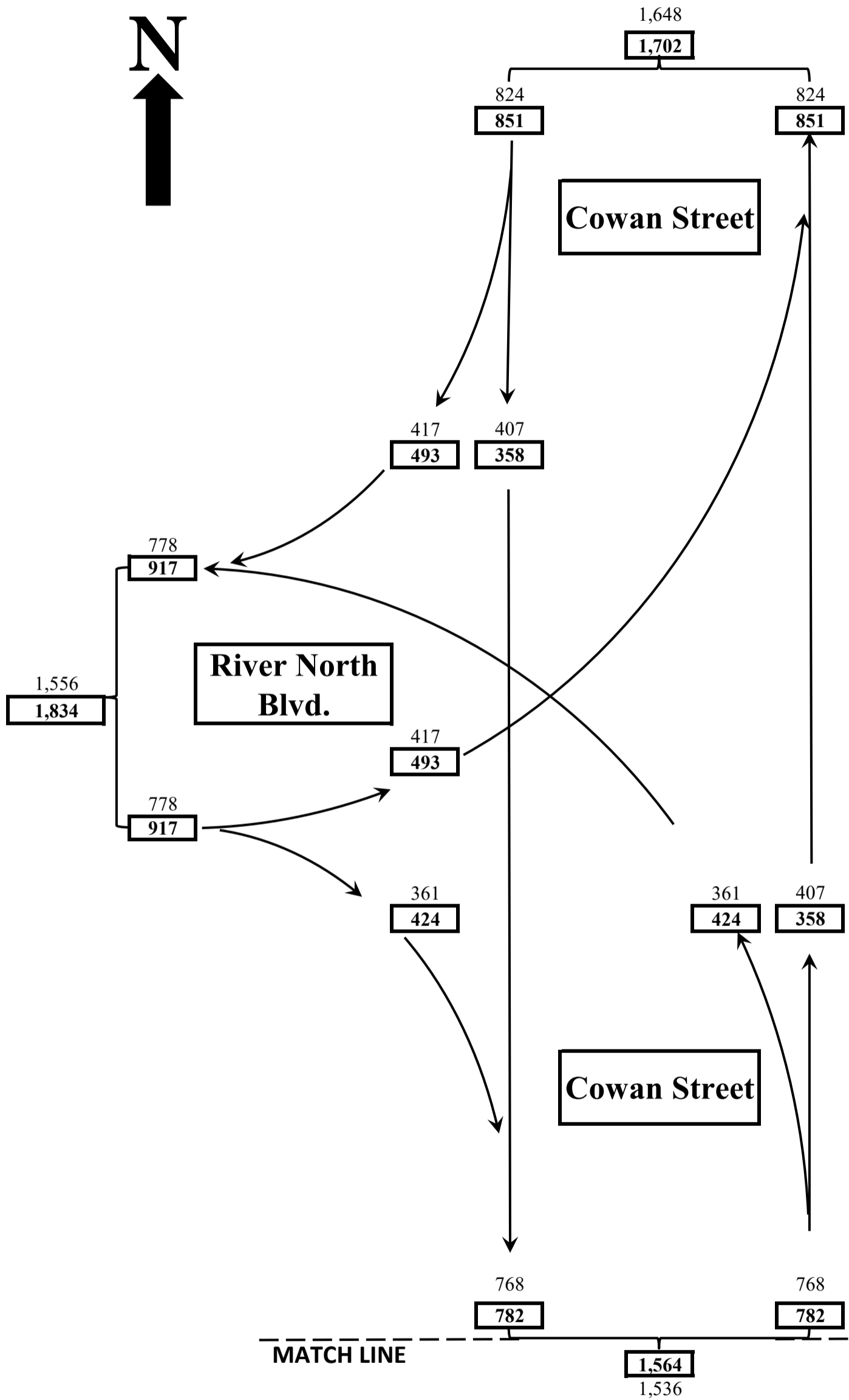

Davidson County
Nashville
Cowen Street @ Marine Dr. &
Marine Dr. Extension

2047 DHV

PM

AM

Rev. Date: February 17, 2026
TA



2047 DHV

5

Trip Generation

Without North 1st Street

Alternate 1

Davidson County
Nashville
Cowan Street @
River North Blvd.

2047 DHV

PM

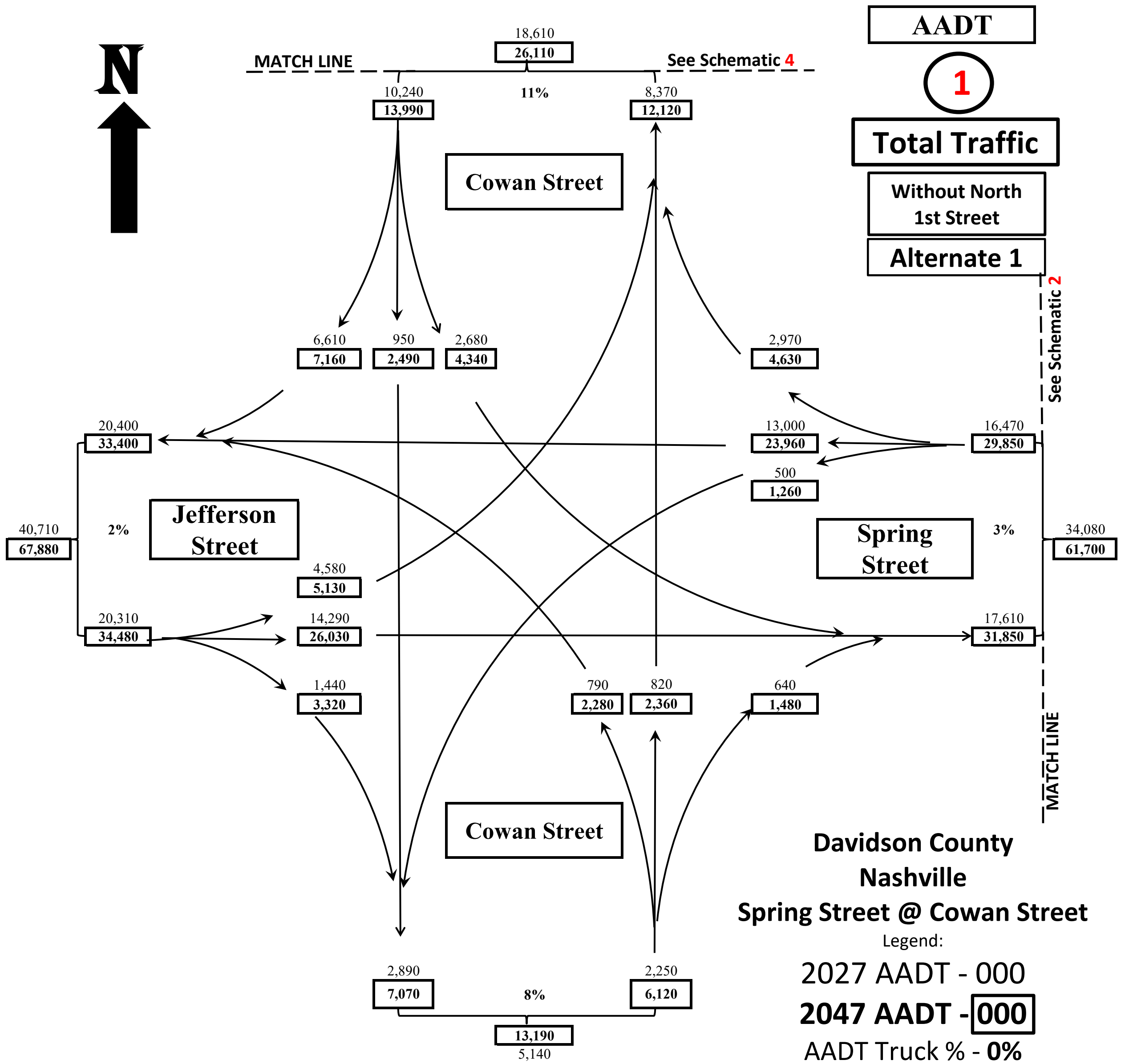

AM

Rev. Date: February 17, 2026
TA

MATCH LINE

1,564
1,536

See Schematic 4



AADT

1

Total Traffic

Without North 1st Street

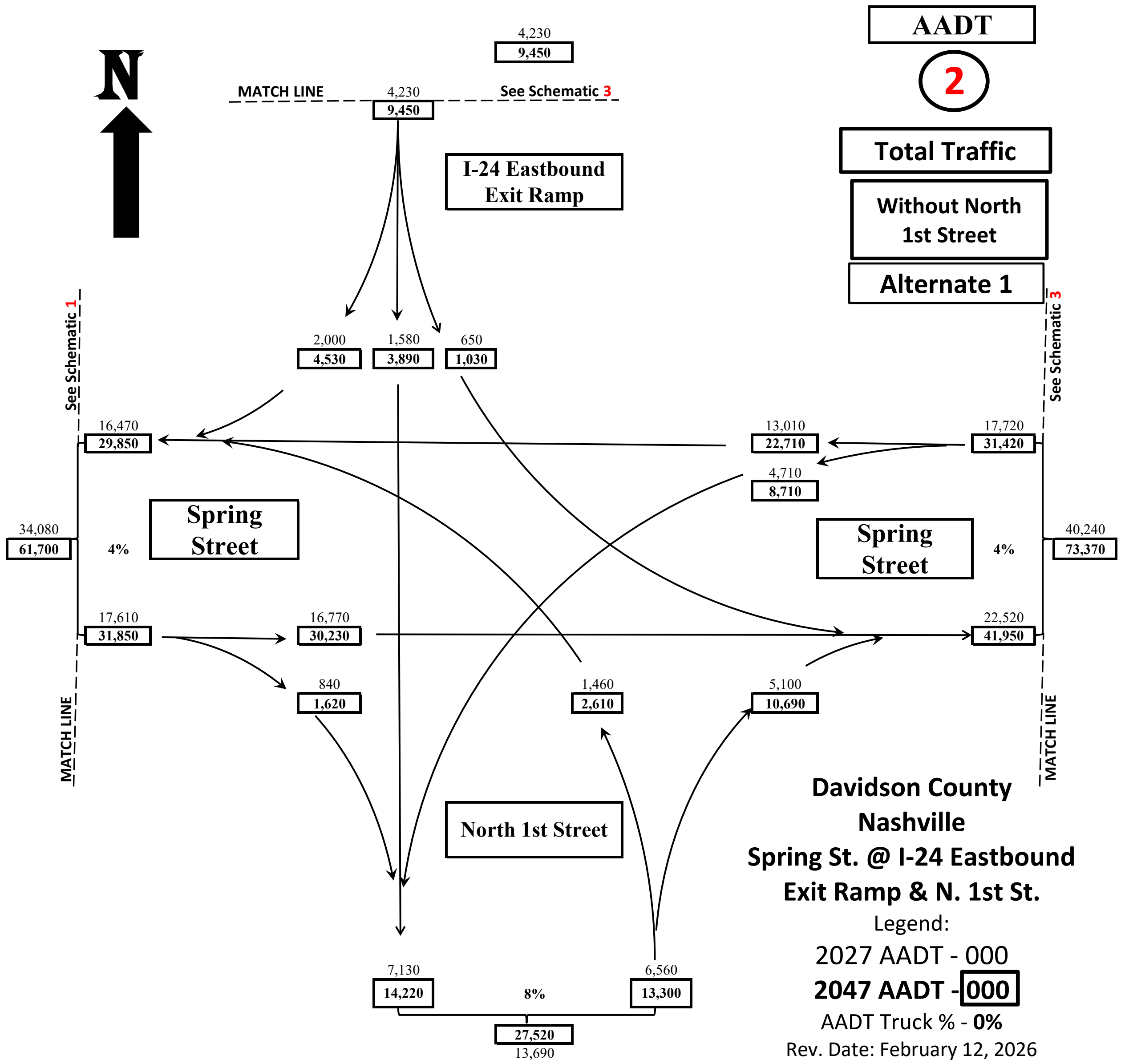

Alternate 1

See Schematic 2

MATCH LINE

See Schematic 4

MATCH LINE



AADT

2

Total Traffic

Without North 1st Street

Alternate 1

Spring Street

North 1st Street

Davidson County
Nashville
Spring St. @ I-24 Eastbound
Exit Ramp & N. 1st St.



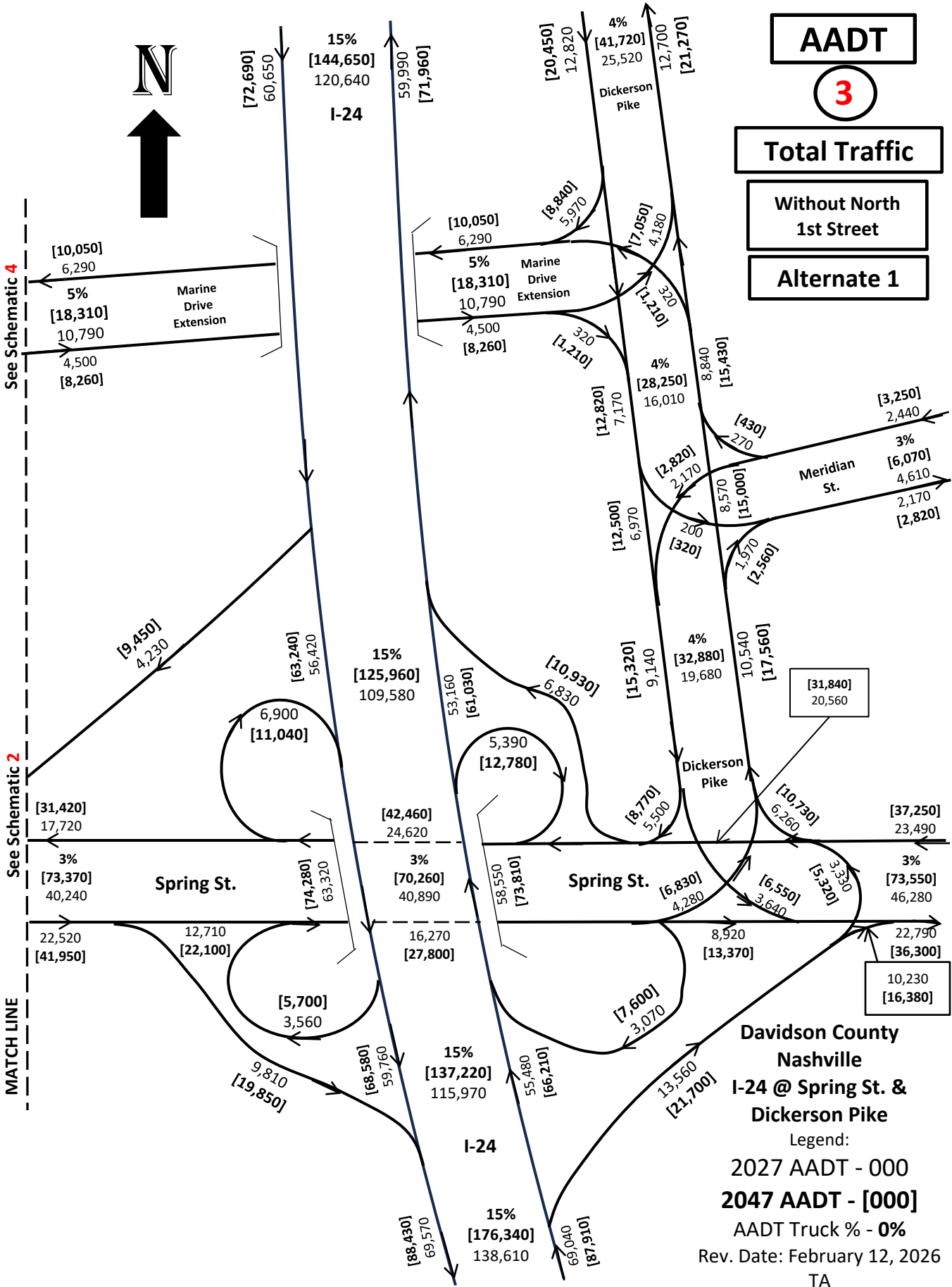
AADT

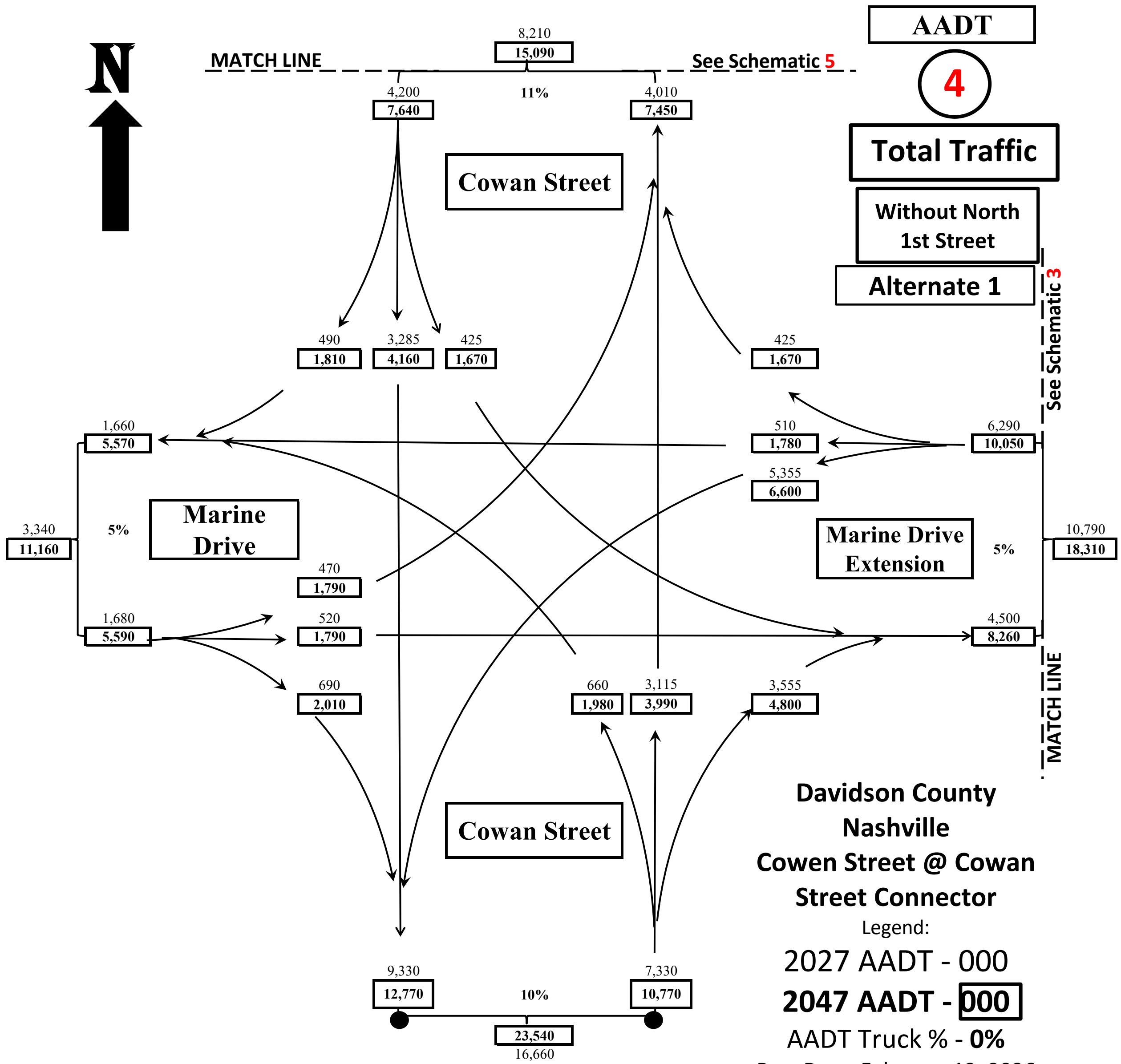

3

Total Traffic

**Without North
1st Street**

Alternate 1





Davidson County
Nashville
Cowan Street @ Cowan
Street Connector
Legend:
2027 AADT - 000
2047 AADT - 000
AADT Truck % - 0%
Rev. Date: February 12, 2026
TA

AADT
4
Total Traffic
Without North
1st Street
Alternate 1

See Schematic 5
See Schematic 3
MATCH LINE



2027 DHV

1

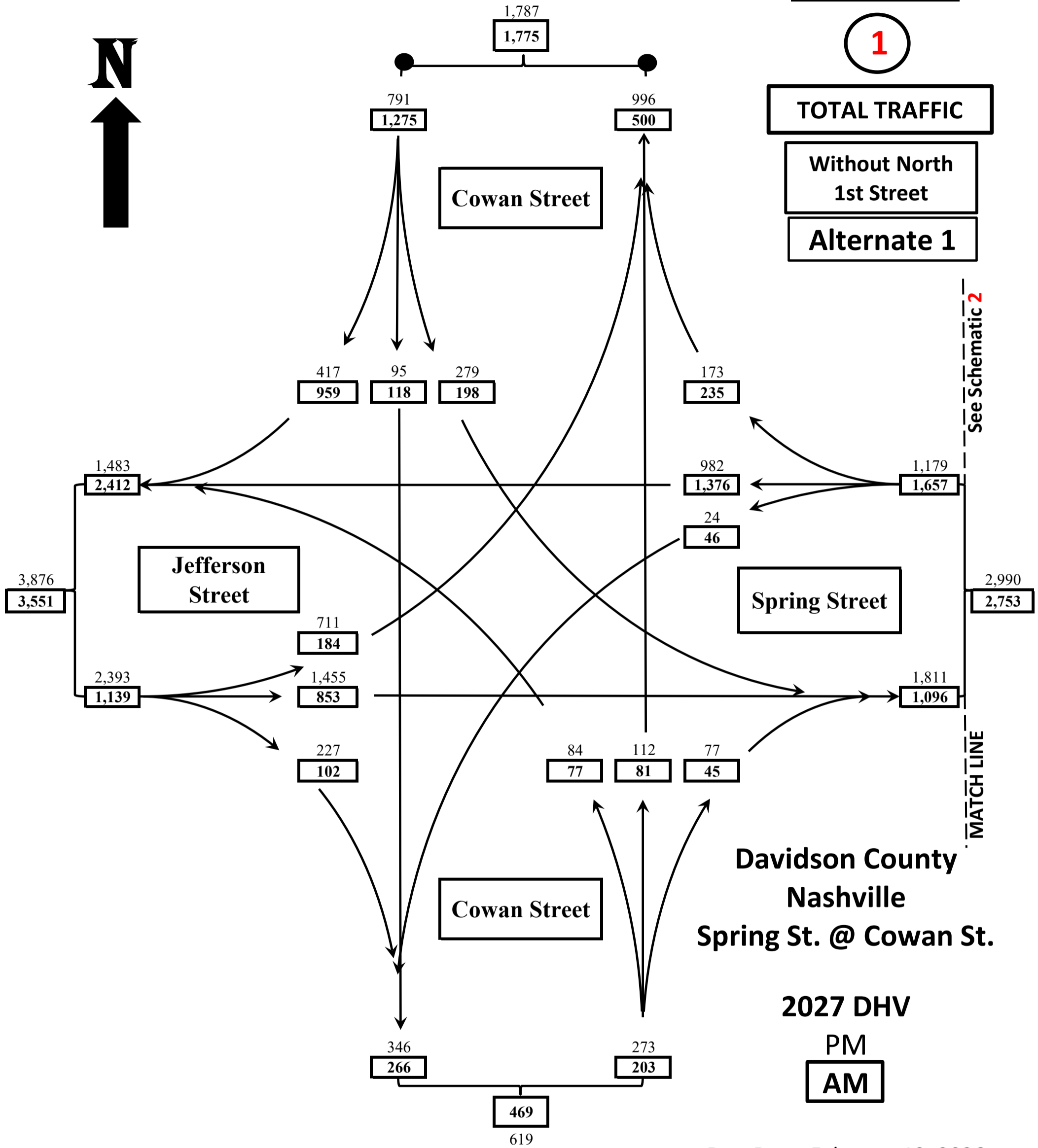
TOTAL TRAFFIC

Without North
1st Street

Alternate 1

See Schematic 2

MATCH LINE



Davidson County
Nashville
Spring St. @ Cowan St.



2027 DHV

2

TOTAL TRAFFIC

Without North 1st Street

Alternate 1

MATCH LINE See Schematic 3

561
391

I-24 Eastbound Exit Ramp

215
185 285
157 61
49

See Schematic 1

See Schematic 3

1,179
1,657

812
1,369

1,223
1,948

2,990
2,753

Spring Street

Spring Street

3,670
3,274

1,811
1,096

1,724
1,000

2,447
1,326

MATCH LINE

MATCH LINE

87
96

152
103

662
277

Davidson County
Nashville
Spring Street @ I-24
Eastbound Exit Ramp
& North 1st Street

North 1st Street

783
832

814
380

1,212
1,597

2027 DHV

PM

AM

Rev. Date: February 13, 2026
TA



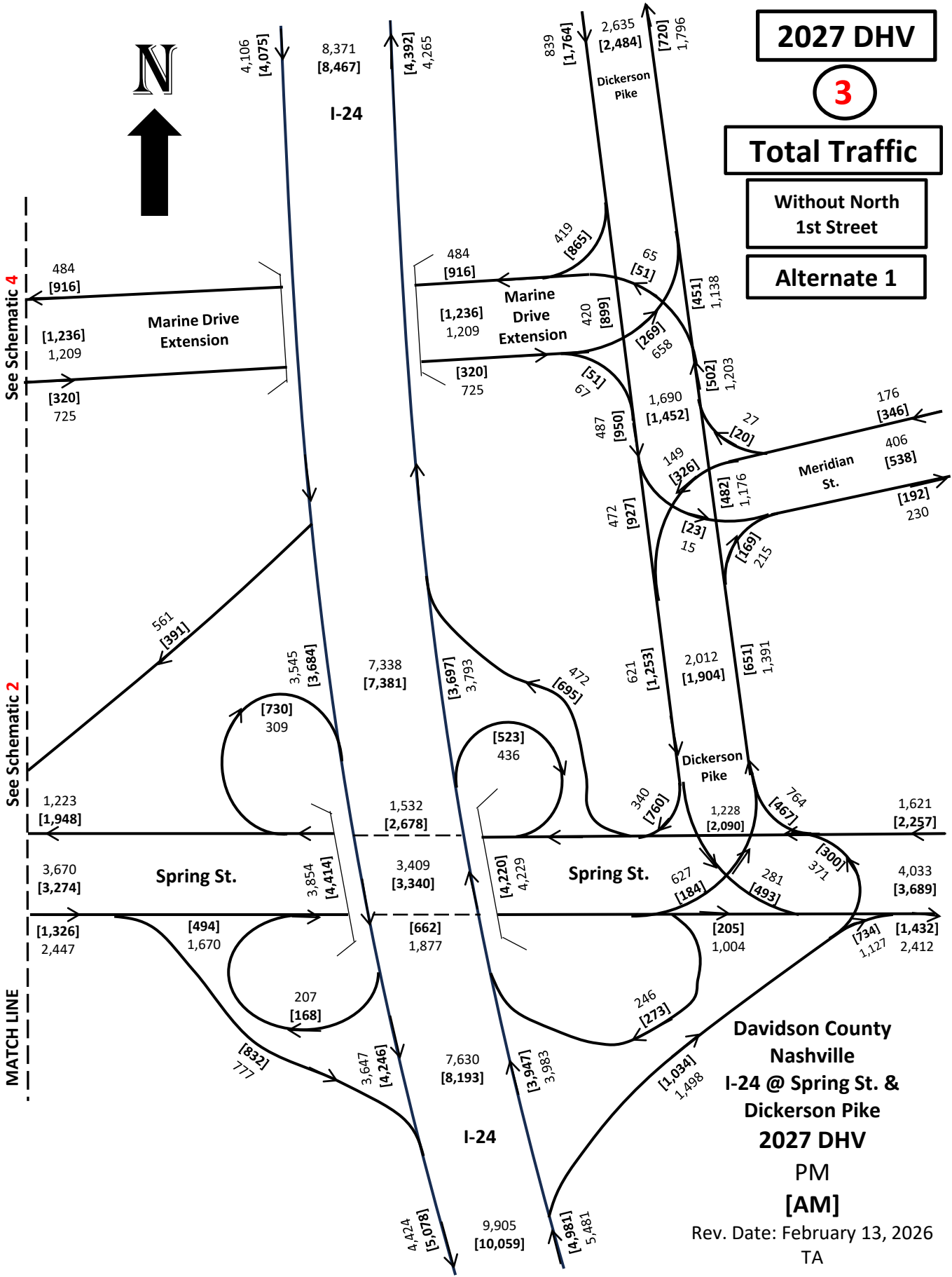
2027 DHV

3

Total Traffic

**Without North
1st Street**

Alternate 1



See Schematic 4

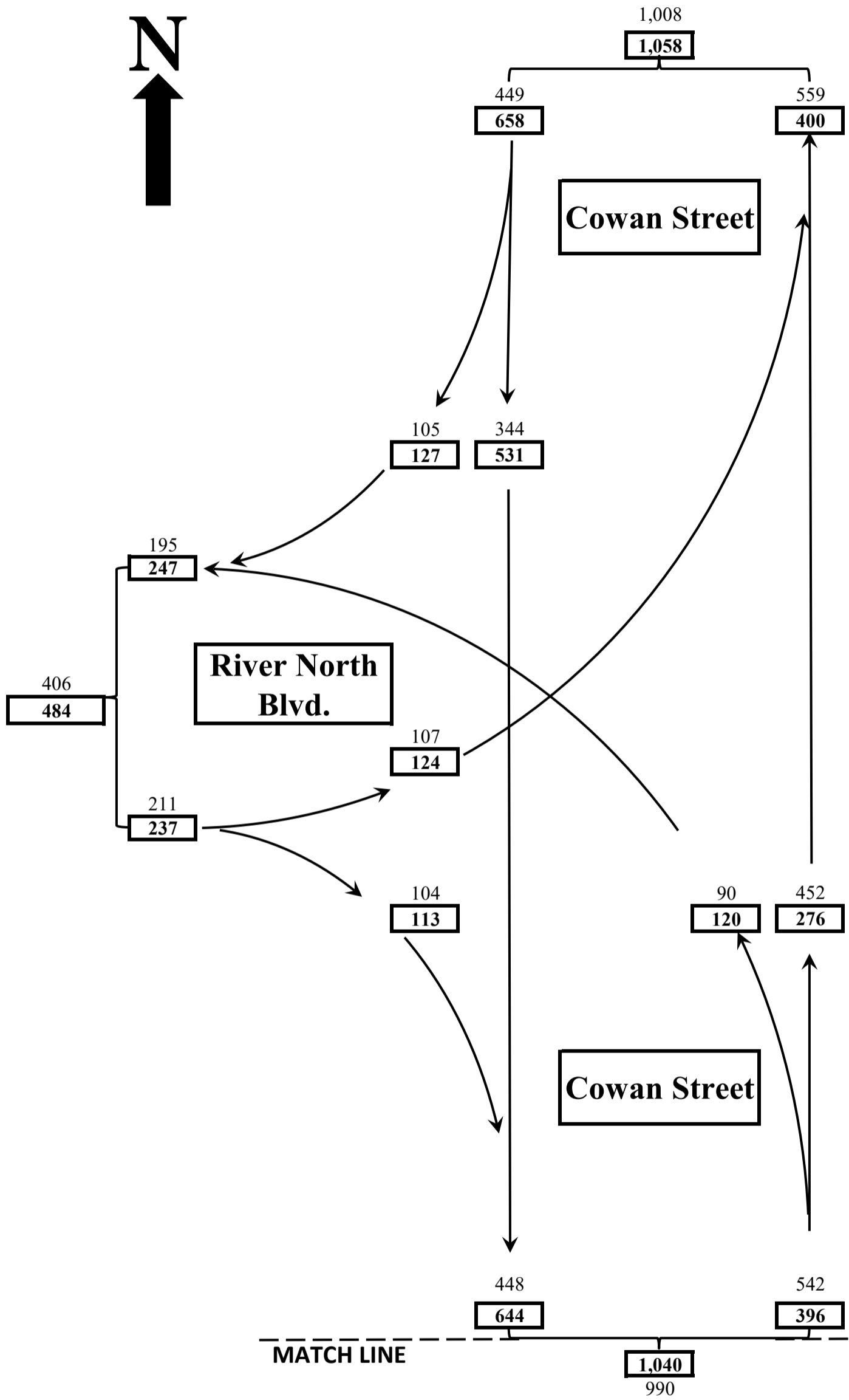

See Schematic 2

MATCH LINE

**Davidson County
Nashville
I-24 @ Spring St. &
Dickerson Pike
2027 DHV**

**PM
[AM]**

Rev. Date: February 13, 2026
TA



2027 DHV

5

TOTAL TRAFFIC

Without North
1st Street

Alternate 1

Davidson County
Nashville
Cowan Street @
River North Blvd.

2027 DHV

PM

AM

Rev. Date: February 13, 2026
TA



2047 DHV

1

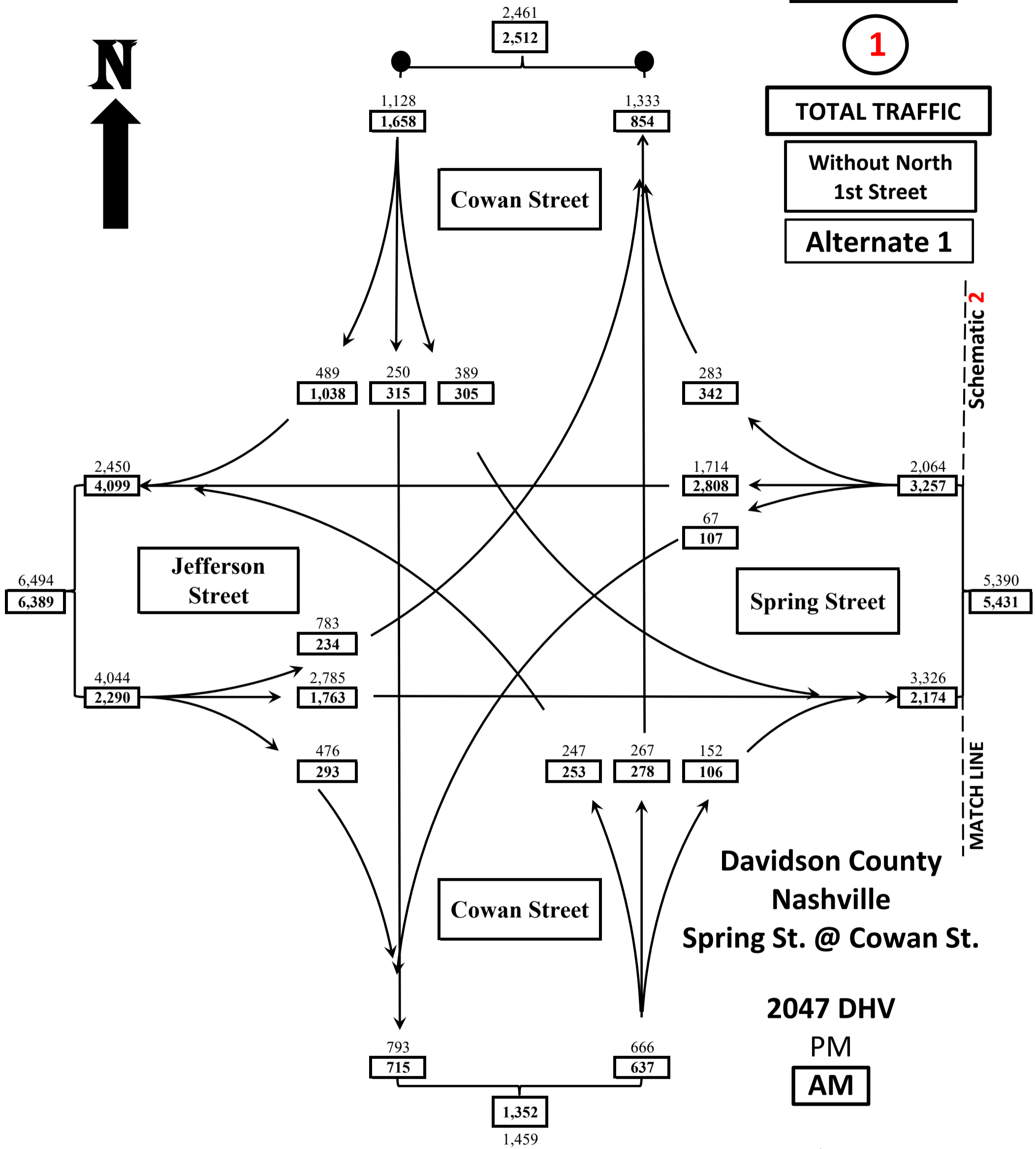
TOTAL TRAFFIC

Without North
1st Street

Alternate 1

Schematic 2

MATCH LINE





2047 DHV

2

TOTAL TRAFFIC

Without North 1st Street

Alternate 1

MATCH LINE See Schematic 3

1,225
992

I-24 Eastbound Exit Ramp

498
464

630
450

97
78

See Schematic 1

See Schematic 3

2,064
3,257

1,294
2,595

2,035
3,615

Spring Street

Spring Street

5,390
5,431

6,607
6,416

3,326
2,174

3,158
1,987

4,572
2,801

MATCH LINE

MATCH LINE

168
187

272
198

1,317
736

Davidson County
Nashville
Spring Street @ I-24
Eastbound Exit Ramp
& North 1st Street

North 1st Street

1,539
1,657

1,589
934

2,591
3,128

2047 DHV

PM

AM

Rev. Date: February 13, 2026
TA



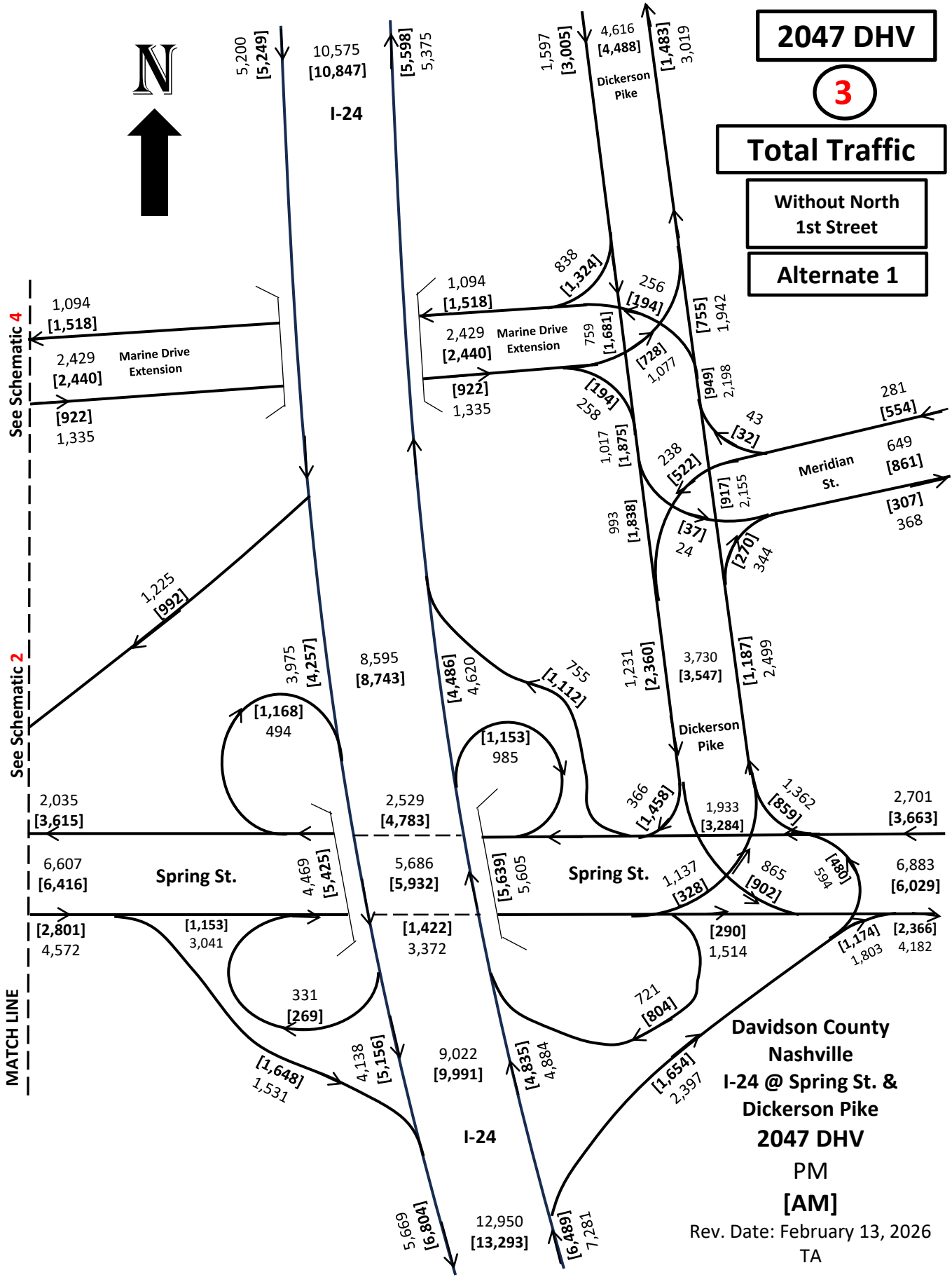
2047 DHV

3

Total Traffic

**Without North
1st Street**

Alternate 1



See Schematic 4

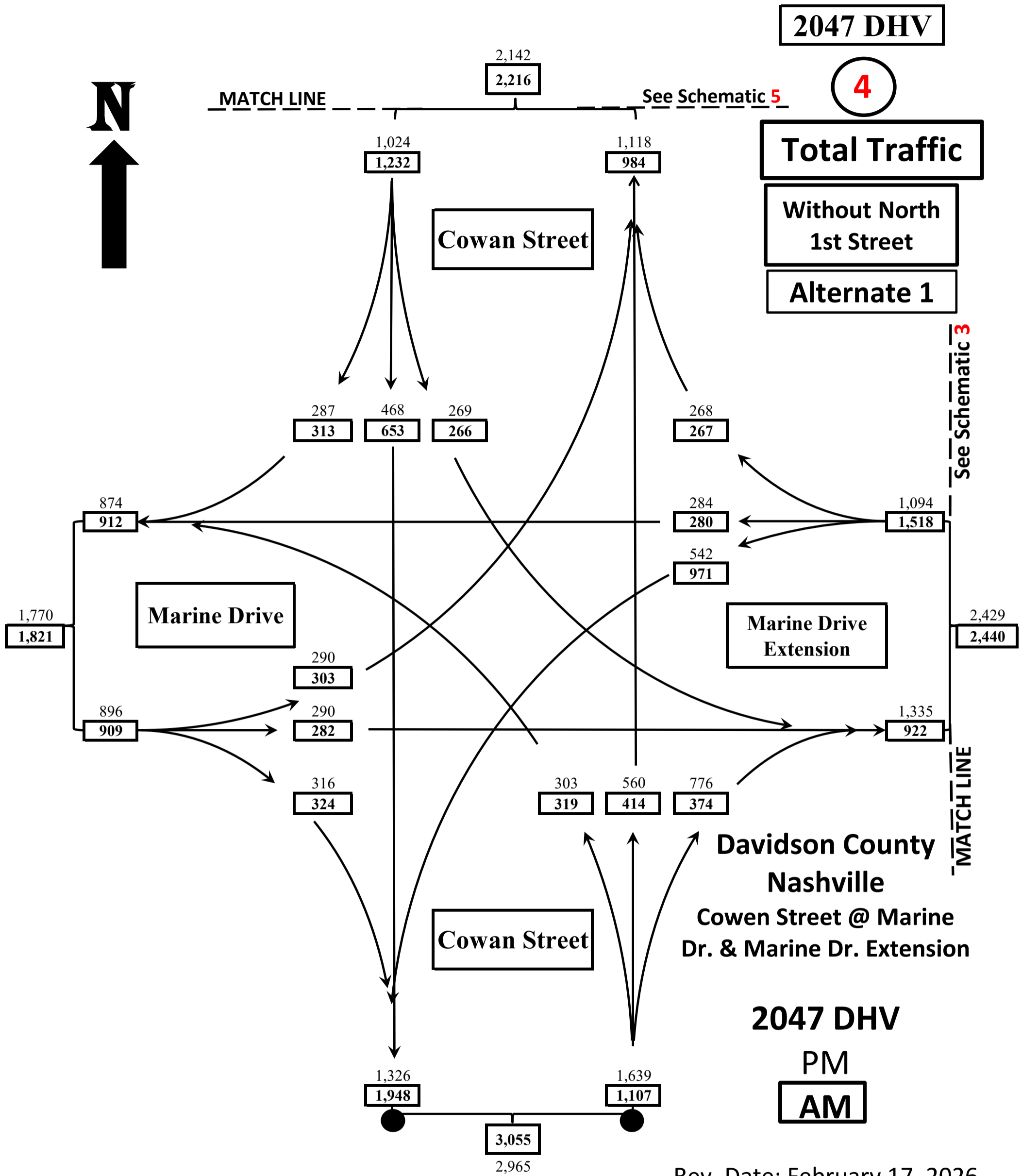
See Schematic 2

MATCH LINE

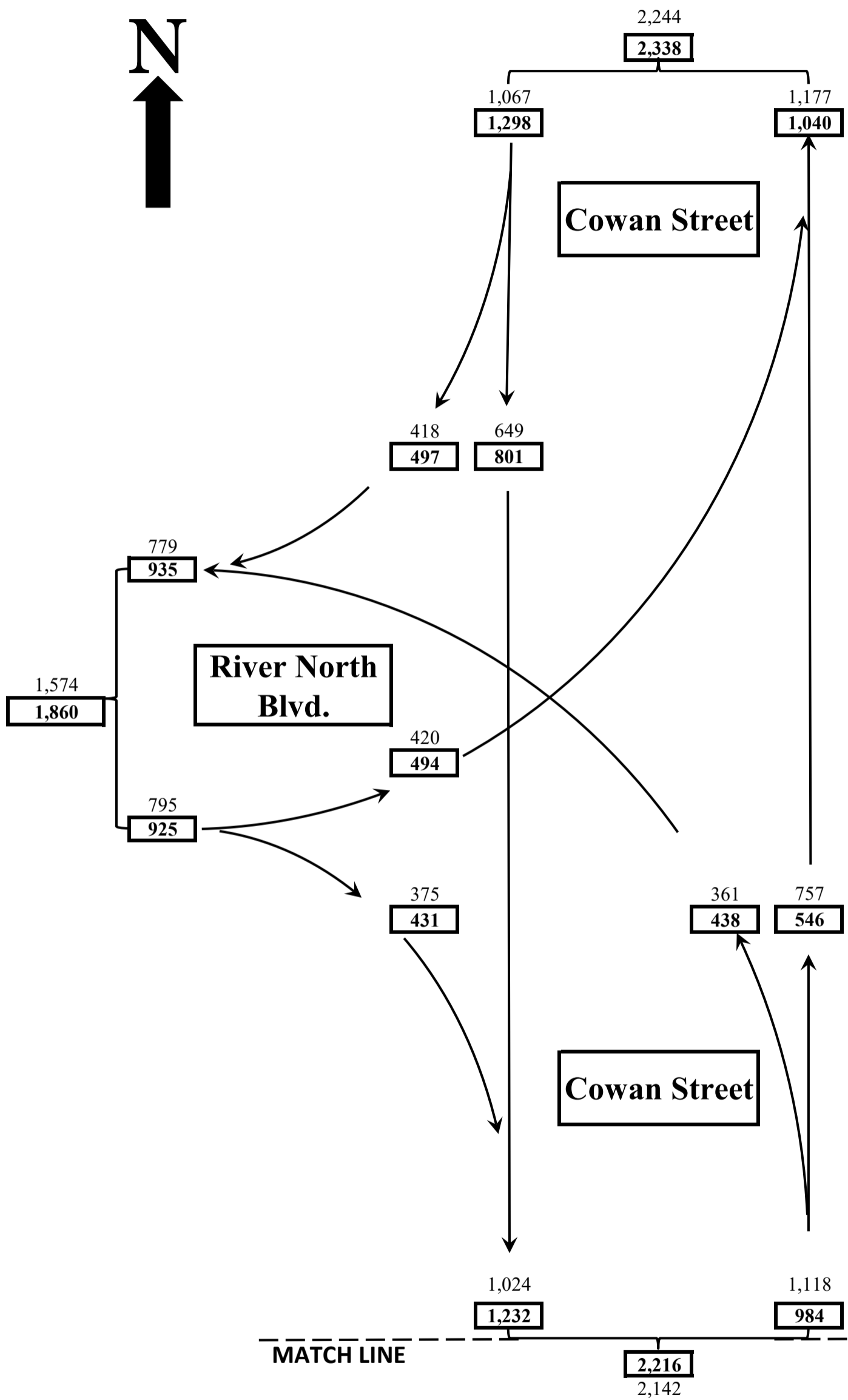

**Davidson County
Nashville
I-24 @ Spring St. &
Dickerson Pike
2047 DHV**

**PM
[AM]**

Rev. Date: February 13, 2026
TA



Rev. Date: February 17, 2026
TA



2047 DHV

5

TOTAL TRAFFIC

Without N.
1st Street

Alternate 1

Davidson County
Nashville
Cowan Street @
River North Blvd.

2047 DHV

PM

AM

Rev. Date: February 17, 2026
TA

MATCH LINE

See Schematic 4